

\$176,536.75

BID OF Madison Commercial Landscapes Inc.

2026

PROPOSAL, CONTRACT, BOND AND SPECIFICATIONS

FOR

Annual Horizontal Sawcutting Concrete Sidewalk and Incidental Work (Districts 2,
District 6)

CONTRACT NO. 8827

PROJECT NO. 15927

IN

MADISON, DANE COUNTY, WISCONSIN

AWARDED BY THE COMMON COUNCIL
MADISON, WISCONSIN ON May 19, 2026

CITY ENGINEERING DIVISION
1600 EMIL STREET
MADISON, WISCONSIN 53713

<https://bidexpress.com/login>


**ANNUAL HORIZONTAL SAWCUTTING CONCRETE SIDEWALK AND INCIDENTAL
WORK (DISTRICTS 2 AND 6)
CONTRACT NO. 8827**

INDEX

SECTION A: ADVERTISEMENT FOR BIDS AND INSTRUCTIONS TO BIDDERS.....A-1
SECTION B: PROPOSAL SECTION.....B-1
SECTION C: SMALL BUSINESS ENTERPRISE C-1
SECTION D: SPECIAL PROVISIONS..... D-1
SECTION E: BIDDER’S ACKNOWLEDGEMENTE-1
SECTION F: BEST VALUE CONTRACTINGF-1
SECTION G: BID BOND G-1
SECTION H: AGREEMENT..... H-1
SECTION I: PAYMENT AND PERFORMANCE BOND I-1

This Proposal, and Agreement have
been prepared by:

**CITY ENGINEERING DIVISION
CITY OF MADISON
MADISON, DANE COUNTY, WISCONSIN**



James M. Wolfe, P.E., City Engineer

JMW: kdf

SECTION A: ADVERTISEMENT FOR BIDS AND INSTRUCTIONS TO BIDDERS

REQUEST FOR BID FOR PUBLIC WORKS CONSTRUCTION CITY OF MADISON, WISCONSIN

A BEST VALUE CONTRACTING MUNICIPALITY

PROJECT NAME:	ANNUAL HORIZONTAL SAWCUTTING CONCRETE SIDEWALK AND INCIDENTAL WORK (DISTRICTS 2 AND 6)
CONTRACT NO.:	8827
SBE GOAL	10%
BID BOND	5%
SBE PRE BID MEETING (2:00 P.M.)	4/16; See Pre Bid Meeting info below.
PREQUALIFICATION APPLICATION DUE (2:00 P.M.)	April 16, 2026
BID SUBMISSION (2:00 P.M.)	April 23, 2026
BID OPEN (2:30 P.M.)	April 23, 2026
PUBLISHED IN WSJ	April 9, 2026 & April 16, 2026

SBE PRE BID MEETING: Pre-Bid Meetings are being held virtually. Advance registration is required. Visit the SBE Meeting web page on Engineering's web site:

<https://www.cityofmadison.com/engineering/developers-contractors/contractors/how-to-bid-public-works-contracts/small-business>.

Questions regarding SBE Program requirements may be directed to Tracy Lomax, Affirmative Action Division. Tracy may be reached at (608) 267-8634, or by email, TLomax@cityofmadison.com.

PREQUALIFICATION APPLICATION: Forms are available on our website, www.cityofmadison.com/engineering/developers-contractors/contractors/how-to-get-prequalified. If not currently prequalified in the categories listed in Section A, an amendment to your Prequalification will need to be submitted prior to the same due date. Postmark is not applicable.

BIDS TO BE SUBMITTED: by hand to 1600 EMIL ST., MADISON, WI 53713 or online at www.bidexpress.com.

Bids may be submitted on line through Bid Express or in person at 1600 Emil St. The bids will be posted on line after the bid opening. If you have any questions, please call Isaac Gabriel at (608) 267-1197, or Kyle Frank at (608) 266-9091.

STANDARD SPECIFICATIONS

The City of Madison's Standard Specifications for Public Works Construction - 2026 Edition, as supplemented and amended from time to time, forms a part of these contract documents as if attached hereto.

These standard specifications are available on the City of Madison Public Works website, www.cityofmadison.com/engineering/developers-contractors/standard-specifications.

The Contractor shall review these Specifications prior to preparation of proposals for the work to be done under this contract, with specific attention to Article 102, "BIDDING REQUIREMENTS AND CONDITIONS" and Article 103, "AWARD AND EXECUTION OF THE CONTRACT." For the convenience of the bidder, below are highlights of three subsections of the specifications.

SECTION 102.1: PRE-QUALIFICATION OF BIDDERS

In accordance with Wisconsin State Statutes 66.0901 (2) and (3), all bidders must submit to the Board of Public Works proof of responsibility on forms furnished by the City. The City requires that all bidders be qualified on a biennial basis.

Bidders must present satisfactory evidence that they have been regularly engaged in the type of work specified herein and they are fully prepared with necessary capital, materials, machinery and supervisory personnel to conduct the work to be contracted for to the satisfaction of the City. All bidders must be pre-qualified by the Board of Public Works for the type of construction on which they are bidding prior to the opening of the bid.

In accordance with Section 39.02(9)(a)l. of the General Ordinances, all bidders shall submit in writing to the Affirmative Action Division Manager of the City of Madison, a Certificate of Compliance or an Affirmative Action Plan at the same time or prior to the submission of the proof of responsibility forms.

The bidder shall be disqualified if the bidder fails to or refuses to, prior to opening of the bid, submit a Certificate of compliance, Affirmative Action Plan or Affirmative Action Data Update, as applicable, as defined by Section 39.02 of the General Ordinances (entitled Affirmative Action) and as required by Section 102.11 of the Standard Specifications.

SECTION 102.4 PROPOSAL

No bid will be accepted that does not contain an adequate or reasonable price for each and every item named in the Schedule of Unit Prices.

A lump sum bid for the work in accordance with the plans and specifications is required. The lump sum bid must be the same as the total amounts bid for the various items and it shall be inserted in the space provided.

All papers bound with or attached to the proposal form are considered a part thereof and must not be detached or altered when the proposal is submitted. The plans, specifications and other documents designated in the proposal form will be considered a part of the proposal whether attached or not.

A proposal submitted by an individual shall be signed by the bidder or by a duly authorized agent. A proposal submitted by a partnership shall be signed by a member/partner or by a duly authorized agent thereof. A proposal submitted by a corporation shall be signed by an authorized officer or duly authorized registered agent of such corporation, and the proposal shall show the name of the State under the laws of which such corporation was chartered. The required signatures shall in all cases appear in the space provided thereof on the proposal.

Each proposal shall be placed, together with the proposal guaranty, in a sealed envelope, so marked as to indicate name of project, the contract number or option to which it applies, and the name and address of the Contractor or submitted electronically through Bid Express (www.bidexpress.com). Proposals will be accepted at the location, the time and the date designated in the advertisement. Proposals received after the time and date designated will be returned to the bidder unopened.

SECTION 102.5: BID DEPOSIT (PROPOSAL GUARANTY)

All bids, sealed or electronic, must be accompanied with a Bid Bond (City of Madison form) equal to at least 5% of the bid or a Certificate of Annual/Biennial Bid Bond or certified check, payable to the City Treasurer. Bid deposit of the successful bidders shall be returned within forty-eight (48) hours following execution of the contract and bond as required.

MINOR DISCREPENCIES

Bidder is responsible for submitting all forms necessary for the City to determine compliance with State and City bidding requirements. Notwithstanding any language to the contrary contained herein, the City may exercise its discretion to allow bidders to correct or supplement submissions after bid opening, if the minor discrepancy, bid irregularity or omission is insignificant and not one related to price, quality, quantity, time of completion or performance of the contract.

Bidders for this Contract(s) must be Pre-Qualified for at least one of the following type(s) of construction denoted by an

Building Demolition

- 101 Asbestos Removal
- 120 House Mover

- 110 Building Demolition

Street, Utility and Site Construction

- 201 Asphalt Paving
- 205 Blasting
- 210 Boring/Pipe Jacking
- 215 Concrete Paving
- 220 Con. Sidewalk/Curb & Gutter/Misc. Flat Work
- 221 Concrete Bases and Other Concrete Work
- 222 Concrete Removal
- 225 Dredging
- 230 Fencing
- 235 Fiber Optic Cable/Conduit Installation
- 240 Grading and Earthwork
- 241 Horizontal Saw Cutting of Sidewalk
- 242 Hydro Excavating
- 243 Infrared Seamless Patching
- 245 Landscaping, Maintenance
- 246 Ecological Restoration (Certification required, See Section III & provide a minimum of 3 references)
- 250 Landscaping, Site and Street
- 251 Parking Ramp Maintenance
- 252 Pavement Marking
- 255 Pavement Sealcoating and Crack Sealing
- 260 Petroleum Above/Below Ground Storage Tank Removal/Installation
- 262 Playground Installer

- 265 Retaining Walls, Precast Modular Units
- 270 Retaining Walls, Reinforced Concrete
- 275 Sanitary, Storm Sewer and Water Main Construction
- 276 Sawcutting
- 280 Sewer Lateral Drain Cleaning/Internal TV Insp.
- 285 Sewer Lining
- 290 Sewer Pipe Bursting
- 295 Soil Borings
- 300 Soil Nailing
- 305 Storm & Sanitary Sewer Laterals & Water Svc.
- 310 Street Construction
- 315 Street Lighting
- 318 Tennis Court Resurfacing
- 320 Traffic Signals
- 325 Traffic Signing & Marking
- 332 Tree pruning/removal
- 333 Tree, pesticide treatment of
- 335 Trucking
- 340 Utility Transmission Lines including Natural Gas, Electrical & Communications
- 399 Other _____

Bridge Construction

- 501 Bridge Construction and/or Repair

Building Construction

- 401 Floor Covering (including carpet, ceramic tile installation, rubber, VCT)
- 402 Building Automation Systems
- 403 Concrete
- 404 Doors and Windows
- 405 Electrical - Power, Lighting & Communications
- 410 Elevator - Lifts
- 412 Fire Suppression
- 413 Furnishings - Furniture and Window Treatments
- 415 General Building Construction, Equal or Less than \$250,000
- 420 General Building Construction, \$250,000 to \$1,500,000
- 425 General Building Construction, \$1,500,000 to \$10,000,000
- 426 General Building Construction, over \$10,000,000
- 428 Glass and/or Glazing
- 429 Hazardous Material Removal
- 430 Heating, Ventilating and Air Conditioning (HVAC)
- 433 Insulation - Thermal
- 435 Masonry/Tuck pointing

- 437 Metals
- 440 Painting and Wallcovering
- 445 Plumbing
- 450 Pump Repair
- 455 Pump Systems
- 460 Roofing and Moisture Protection
- 464 Tower Crane Operator
- 461 Solar Photovoltaic/Hot Water Systems
- 465 Soil/Groundwater Remediation
- 466 Warning Sirens
- 470 Water Supply Elevated Tanks
- 475 Water Supply Wells
- 480 Wood, Plastics & Composites - Structural & Architectural
- 499 Other _____

State of Wisconsin Certifications

- 1 Class 5 Blaster - Blasting Operations and Activities 2500 feet and closer to inhabited buildings for quarries, open pits and road cuts.
- 2 Class 6 Blaster - Blasting Operations and Activities 2500 feet and closer to inhabited buildings for trenches, site excavations, basements, underwater demolition, underground excavations, or structures 15 feet or less in height.
- 3 Class 7 Blaster - Blasting Operations and Activities for structures greater than 15' in height, bridges, towers, and any of the objects or purposes listed as "Class 5 Blaster or Class 6 Blaster".
- 4 Petroleum Above/Below Ground Storage Tank Removal and Installation (Attach copies of State Certifications.)
- 5 Hazardous Material Removal (Contractor to be certified for asbestos and lead abatement per the Wisconsin Department of Health Services, Asbestos and Lead Section (A&LS).) See the following link for application: www.dhs.wisconsin.gov/Asbestos/Cert. State of Wisconsin Performance of Asbestos Abatement Certificate must be attached.
- 6 Certification number as a Certified Arborist or Certified Tree Worker as administered by the International Society of Arboriculture

State of Wisconsin Certifications (continued)

- 7 Pesticide application (Certification for Commercial Applicator for Hire with the certification in the category of turf and landscape (3.0) and possess a current license issued by the DATCP)
- 8 State of Wisconsin Master Plumbers License.
- 9 Pesticide application (Certification for Commercial Applicator in the category of Right-of-Way (6.0) and possess a current license issued by the DATCP)
- 10 Other:

SECTION C: SMALL BUSINESS ENTERPRISE

Instructions to Bidders City of Madison SBE Program Information

2 Small Business Enterprise (SBE) Program Information

2.1 Policy and Goal

The City of Madison reaffirms its policy of nondiscrimination in the conduct of City business by maintaining a procurement process which remains open to all who have the potential and ability to sell goods and services to the City. It is the policy of the City of Madison to allow Small Business Enterprises (SBE) maximum feasible opportunity to participate in City of Madison contracting. The bidder acknowledges that its bid has been submitted in accordance with the SBE program and is for the public's protection and welfare.

Please refer to the "ADVERTISEMENT FOR BIDS" for the goal for the utilization of SBEs on this project. SBEs may participate as subcontractors, vendors and/or suppliers, which provide a commercially useful function. The dollar value for SBE suppliers or 'materials only' vendors shall be discounted to 60% for purposes of meeting SBE goals.

A bidder which achieves or exceeds the SBE goal will be in compliance with the SBE requirements of this project. In the event that the bidder is unable to achieve the SBE goal, the bidder must demonstrate that a good faith effort to do so was made. Failure to either achieve the goal or demonstrate a good faith effort to do so will be grounds for the bidder being deemed a non-responsible contractor ineligible for award of this contract.

A bidder may count towards its attainment of the SBE goal only those expenditures to SBEs that perform a commercially useful function. For purposes of evaluating a bidder's responsiveness to the attainment of the SBE goal, the contract participation by an SBE is based on the percentage of the total base bid proposed by the Contractor. The total base bid price is inclusive of all addenda.

Work performed by an SBE firm in a particular transaction can be counted toward the goal only if it involves a commercially useful function. That is, in light of industry practices and other relevant considerations, does the SBE firm have a necessary and useful role in the transaction, of a kind for which there is a market outside the context of the SBE Program, or is the firm's role a superfluous step added in an attempt to obtain credit towards goals? If, in the judgment of the Affirmative Action Division, the SBE firm will not perform a commercially useful function in the transaction, no credit towards goals will be awarded.

The question of whether a firm is performing a commercially useful function is completely separate from the question of whether the firm is an eligible SBE. A firm is eligible if it meets the definitional criteria and ownership and control requirements, as set forth in the City of Madison's SBE Program.

If the City of Madison determines that the SBE firm is performing a commercially useful function, then the City of Madison must then decide what that function is. If the commercially useful function is that of an SBE vendor / supplier that regularly transacts business with the respective product, then the City of Madison will count 60% of the value of the product supplied toward SBE goals.

To be counted, the SBE vendor / supplier must be engaged in selling the product in question to the public. This is important in distinguishing an SBE vendor / supplier, which has a regular trade with a variety of customers, from a firm which performs supplier-like functions on an ad hoc basis or for only one or two contractors with whom it has a special relationship.

A supplier of bulk goods may qualify as an eligible SBE vendor / supplier if it either maintains an inventory or owns or operates distribution equipment. With respect to the distribution equipment; e.g., a fleet of trucks, the term "operates" is intended to cover a situation in which the supplier leases the equipment on a regular basis for its entire business. It is not intended to cover a situation in which the firm simply provides drivers for trucks owned or leased by another party; e.g., a prime contractor, or leases such a party's trucks on an ad hoc basis for a specific job.

If the commercially useful function being performed is not that of a qualified SBE vendor / supplier, but rather that of delivery of products, obtaining bonding or insurance, procurement of personnel, acting as a broker or manufacturer's representative in the procurement of supplies, facilities, or materials, etc., only the fees or commissions will apply towards the goal.

For example, a business that simply transfers title of a product from manufacturer to ultimate purchaser; e. g., a sales representative who re-invoices a steel product from the steel company to the Contractor, or a firm that puts a product into a container for delivery would not be considered a qualified SBE vendor / supplier. The Contractor would not receive credit based on a percentage of the cost of the product for working with such firms.

Concerning the use of services that help the Contractor obtain needed supplies, personnel, materials or equipment to perform a contract: only the fee received by the service provider will be counted toward the goal. For example, use of a SBE sales representative or distributor for a steel company, if performing a commercially useful function at all, would entitle the Contractor receiving the steel to count only the fee paid to the representative or distributor toward the goal. This provision would also govern fees for professional and other services obtained expressly and solely to perform work relating to a specific contract.

Concerning transportation or delivery services: if an SBE trucking company picks up a product from a manufacturer or a qualified vendor / supplier and delivers the product to the Contractor, the commercially useful function it is performing is not that of a supplier, but simply that of a transporter of goods. Unless the trucking company is itself the manufacturer or a qualified vendor / supplier in the product, credit cannot be given based on a percentage of the cost of the product. Rather, credit would be allowed for the cost of the transportation service.

The City is aware that the rule's language does not explicitly mention every kind of business that may contribute work on this project. In administering these programs, the City would, on a case-by-case basis, determine the appropriate counting formula to apply in a particular situation.

2.2 Contract Compliance

Questions concerning the SBE Program shall be directed to the Contract Compliance Officer of the City of Madison Department of Civil Rights, Affirmative Action Division, 210 Martin Luther King, Jr. Blvd., Room 523, Madison, WI 53703; telephone (608) 266-4910.

2.3 Certification of SBE by City of Madison

The Affirmative Action Division maintains a directory of SBEs which are currently certified as such by the City of Madison. Contact the Contract Compliance Officer as indicated in Section 2.2 to receive a copy of the SBE Directory or you may access the SBE Directory online at <https://www.cityofmadison.com/civil-rights/contract-compliance>.

All contractors, subcontractors, vendors and suppliers seeking SBE status must complete and submit the **Targeted Business Certification Application** to the City of Madison Affirmative Action Division by the time and date established for receipt of bids. A copy of the Targeted Business Certification Application is available by contacting the Contract Compliance Officer at the address and telephone indicated in Section 2.2 or you may access the Targeted Business Certification Application online at www.cityofmadison.com/civil-rights/contract-compliance/targeted-business-enterprise-programs/targeted-business-enterprise. Submittal of the Targeted Business Certification Application by the time specified does not guarantee that the applicant will be certified as a SBE eligible to be utilized towards meeting the SBE goal for this project.

2.4 Small Business Enterprise Compliance Report

2.4.1 Good Faith Efforts

Bidders shall take all necessary affirmative steps to assure that SBEs are utilized when possible and that the established SBE goal for this project is achieved. A contractor who self performs a portion of the work, and is pre-qualified to perform that category of work, may subcontract that portion of the work, but shall not be required to do so. When a bidder is unable to achieve the established SBE goal, the bidder must demonstrate that a good faith effort to do so was made. Such a good faith effort should include the following:

- 2.4.1.1 Attendance at the pre-bid meeting.
- 2.4.1.2 Using the City of Madison's directory of certified SBEs to identify SBEs from which to solicit bids.
- 2.4.1.3 Assuring that SBEs are solicited whenever they are potential sources.
- 2.4.1.4 Referring prospective SBEs to the City of Madison Affirmative Action Division for certification.
- 2.4.1.5 Dividing total project requirements into smaller tasks and/or quantities, where economically feasible, to permit maximum feasible SBE participation.
- 2.4.1.6 Establishing delivery schedules, where requirements permit, which will encourage participation by SBEs.
- 2.4.1.7 Providing SBEs with specific information regarding the work to be performed.
- 2.4.1.8 Contacting SBEs in advance of the deadline to allow such businesses sufficient time to prepare a bid.
- 2.4.1.9 Utilizing the bid of a qualified and competent SBE when the bid of such a business is deemed reasonable (i.e. 5% above the lowest bidder), although not necessarily low.
- 2.4.1.10 Contacting SBEs which submit a bid, to inquire about the details of the bid and confirm that the scope of the work was interpreted as intended.
- 2.4.1.11 Completion of Cover Page (page C-6), Summary Sheet (page C-7) and SBE Contact Reports (pages C-8 and C9) if applicable.

2.4.2 Reporting SBE Utilization and Good Faith Efforts

The Small Business Enterprise Compliance Report is to be submitted by the bidder with the bid: This report is due by the specified bid closing time and date. Bids submitted without a completed SBE Compliance Report as outlined below may be deemed non-responsible and the bidder ineligible for award of this contract. Notwithstanding any language to the contrary contained herein, the City may exercise its discretion to allow bidders to correct or supplement submissions after bid opening, if the minor discrepancy, bid irregularity or omission is insignificant and not one related to price, quality, quantity, time of completion, performance of the contract, or percentage of SBE utilization.

2.4.2.1 If the Bidder meets or exceeds the goal established for SBE utilization, the Small Business Enterprise Compliance Report shall consist of the following:

- 2.4.2.1.1 **Cover Page**, Page C-6; and
- 2.4.2.1.2 **Summary Sheet**, C-7.

2.4.2.2 If the bidder does not meet the goal established for SBE utilization, the Small Business Enterprise Compliance Report shall consist of the following:

- 2.4.2.2.1 **Cover Page**, Page C-6;
- 2.4.2.2.2 **Summary Sheet**, C-7; and
- 2.4.2.2.3 **SBE Contact Report**, C-8 and C-9. (A separate Contact Report must be completed for each applicable SBE which is not utilized.)

2.5 Appeal Procedure

A bidder which does not achieve the established goal and is found non-responsible for failure to demonstrate a good faith effort to achieve such goal and subsequently denied eligibility for award of contract may appeal that decision to the Small Business Enterprises Appeals Committee. All appeals shall be made in writing, and shall be delivered to and received by the City Engineer no later than 4:30 PM on the third business day following the bidder's receipt of the written notification of ineligibility by the Affirmative Action Division Manager. Postmark not acceptable. The notice of appeal shall state the basis for the appeal of the decision of the Affirmative Action Division Manager. The Appeal shall take place in accordance with Madison General Ordinance 33.54.

2.6 SBE Requirements After Award of the Contract

The successful bidder shall identify SBE subcontractors, suppliers and vendors on the subcontractor list in accordance with the specifications. The Contractor shall submit a detailed explanation of any variances between the listing of SBE subcontractors, vendors and/or suppliers on the subcontractor list and the Contractor's SBE Compliance Report for SBE participation.

No change in SBE subcontractors, vendors and/or suppliers from those SBEs indicated in the SBE Compliance Report will be allowed without prior approval from the Engineer and the Affirmative Action Division. The contractor shall submit in writing to the City of Madison Affirmative Action Division a request to change any SBE citing specific reasons which necessitate such a change. The Affirmative Action Division will use a general test of reasonableness in approving or rejecting the contractor's request for change. If the request is approved, the Contractor will make every effort to utilize another SBE if available.

The City will monitor the project to ensure that the actual percentage commitment to SBE firms is carried out.

2.7 SBE Definition and Eligibility Guidelines

A Small Business Enterprise is a business concern awarded certification by the City of Madison. For the purposes of this program a Small Business Enterprise is defined as:

- A. An independent business operated under a single management. The business may not be a subsidiary of any other business and the stock or ownership may not be held by any individual or any business operating in the same or a similar field. In determining whether an entity qualifies as a SBE, the City shall consider all factors relevant to being an independent business including, but not limited to, the date the business was established, adequacy of its resources for the work in which it proposes to involve itself, the degree to which financial, equipment leasing and other relationships exist with other ineligible firms in the same or similar lines of work. SBE owner(s) shall enjoy the customary incidents of ownership and shall share in the risks and profits commensurate with their enjoyment interests, as demonstrated by an examination of the substance rather than form or arrangements that may be reflected in its ownership documents.
- B. A business that has averaged no more than \$4.0 million in annual gross receipts over the prior three year period and the principal owner(s) do not have a personal net worth in excess of \$1.32 million.

Firm and/or individuals that submit fraudulent documents/testimony may be barred from doing business with the City and/or forfeit existing contracts.

SBE certification is valid for one (1) year unless revoked.

SECTION D: SPECIAL PROVISIONS

ANNUAL HORIZONTAL SAWCUTTING CONCRETE SIDEWALK AND INCIDENTAL WORK (DISTRICTS 2 AND 6) CONTRACT NO. 8827

It is the intent of these Special Provisions to set forth the final contractual intent as to the matter involved and shall prevail over the Standard Specifications and plans whenever in conflict therewith. In order that comparisons between the Special Provisions can be readily made, the numbering system for the Special Provisions is equivalent to that of the Specifications.

Whenever in these Specifications the term "Standard Specifications" appears, it shall be taken to refer to the City of Madison Standard Specifications for Public Works Construction and Supplements thereto.

SECTION 102.11: BEST VALUE CONTRACTING

This Contract shall be considered a Best Value Contract if the Contractor's bid is equal to or greater than \$79,000 for a single trade contract; or equal to or greater than \$386,500 for a multi-trade contract pursuant to MGO 33.07(7).

SECTION 104 SCOPE OF WORK

The Contractor shall perform repair work primarily throughout the 2nd and 6th Aldermanic Districts. A list of approved repair locations and an area map of Aldermanic District 2 and 6 has been provided within these Special Provisions for reference. The list, however, is not a final list. Additional locations may be added. Horizontal sawcut/grind locations have been marked in the field with a pink line and a white "C". The Contractor shall horizontally sawcut/grind sidewalk to eliminate trip hazards at those locations designated by the Common Council, and as directed by the Engineer.

Additional horizontal sawcutting/grinding repair locations in other Aldermanic Districts throughout the City may be added.

Horizontal sawcutting/grinding may be required within the project limits of City of Madison Reconstruction Projects and may be city wide, as part of the Sidewalk Request Program.

The Contractor shall be paid one mobilization to complete the horizontal sawcutting/grinding in the 2nd Aldermanic District. The Contractor shall be paid one mobilization to complete the horizontal sawcutting/grinding in the 6th Aldermanic District. The Contractor shall be paid one mobilization for each Reconstruction Project that horizontal sawcutting/grinding is requested. The Contractor shall be paid one mobilization for each list of locations as part of the Citywide program. If a list of locations and/or a Reconstruction Project can be completed back to back or simultaneously then only one mobilization will be paid.

SECTION 104.3 CHANGES IN THE WORK

The quantities of the items listed in this Contract are estimates only, based upon sawcuts/grinds marked in the 2nd and 6th Aldermanic District and past year's reconstruction and request work. The quantities of the items are subject to change.

The City reserves the right to decrease or increase any of the quantities of the items bid upon without any change in the unit price bid, unless by mutual agreement by both the Contractor and the City.

If the quantity of any item is reduced, such decrease **SHALL NOT** constitute a claim for damages by the Contractor for loss of anticipated profits, **NOR** shall the Contractor be compensated for any overhead, equipment, material, and labor charges, or any other costs incurred in the expectation of any quantity of work originally estimated in the Contract.

SECTION 104.4 INCREASE OR DECREASE QUANTITIES

The Contractor shall note that some bid item quantities may increase or decrease based on what is encountered in the field. If the actual field conditions vary from the plan quantity, no additional compensation shall be given for increasing or decreasing quantities. Any overruns shall be paid for under the appropriate bid item(s) without any penalty or change to the bid item price for the associated bit item. The Contractor shall not be reimbursed for any deletions to the contract. No change to the unit bid price will be allowed for changes to the quantities.

The City reserves the authority to delete or add any number of these systems from the Contract. Should this occur the Contractor shall not be eligible for any additional compensation for the remainder of the systems.

SECTION 104.10 CLEANING UP

Excess concrete, slurry, debris, dust or residue left from sawcutting/grinding operations, including on adjacent sidewalk and/or property, shall be removed immediately.

SECTION 105.12 COOPERATION OF THE CONTRACTOR

The City of Madison has been given to understand that work may be undertaken by others in approximately the same time frame in District 10 as this proposed project. It shall be the Contractor's responsibility to verify this information and subsequent changes in the scheduling of the work by others and to make corrections in his/her construction timetable as required. The Contractor shall coordinate the work under this contract with the work by others stated below.

Sidewalk and curb repair/replacement projects including:

- *Horizontal Sawcutting of Concrete Sidewalk, District 2 and 6 (Contract #8827)
- *Hawthorne Ct. Reconstruction, Lake St. Sanitary Sewer Replacement, W. Dayton St. Sanitary Sewer Replacement (Contract #8733)
- *E. Main St & S. Hancock St (Contract #8784)
- *Public Works Projects, Private Developments, and Utility Work in District 2 and 6

Projects and/or Streets may be deleted or added to the above list.

Additional functions and/or events may occur within Aldermanic District 2 and 6 at approximately the same time as this proposed project. They may include, but are not limited to, Neighborhood Association events, festivals, block parties, or other permitted uses of the public right of way or street. No work shall occur on sidewalks on streets within two blocks of these events while they are in progress.

SECTION 107.1 PUBLIC CONVENIENCE AND SAFETY

The Contractor shall complete all horizontal sawcutting/grinding within the project limits of a Reconstruction project within two weeks of substantial completion of the Reconstruct Project.

The City of Madison shall prepare a list of locations for horizontal sawcutting/grinding as part of the Sidewalk Request Program. The Contractor shall have one week to mobilize and begin sawcutting/grinding the identified locations and continue working until complete unless other arrangements are made in advance with the City Engineer.

The Contractor shall schedule the operations so as to cause a minimum of interruption, interference or disturbance to the operation of stores, businesses, office buildings, hotels, churches, etc., and to allow access by pedestrians and emergency, delivery and service vehicles at all times.

The contractor shall coordinate work with other construction projects in District 2 and 6 so that sidewalk is open on one side of the street at all times.

The contractor shall not work on sidewalks on streets within two blocks of schools while in session.

If sidewalk exists on both sides of any given block, the Contractor shall complete all repairs and reopen the sidewalk on one side of the block before beginning repairs on the opposite side of the block.

The Contractor shall not progress through the Aldermanic District in a random fashion. A single ward of the district shall be completed before moving into another ward unless otherwise directed by the Engineer.

The Contractor shall properly barricade all work areas. Sidewalk repair equipment and all other items incidental to the work shall not be left or stored on the sidewalk or on private property.

Access to all driveways within the project limits shall be maintained whenever possible. During times when work will prevent access to driveways, the Contractor shall notify all residents, a minimum of 48 hours in advance, if vehicular access cannot be provided to their property. All driveway access shall be restored within 2 hours.

Access to commercial driveways shall be maintained at all times unless arrangements are made with the property owner and approved by the Engineer.

The Contractor shall work such overtime as required by the Engineer to meet the above requirements at no additional cost to the City.

Gasoline or diesel operated equipment shall be equipped with mufflers and insulators to minimize noise.

SECTIONS 107.2 PROTECTION AND RESTORATION OF PROPERTY AND PROPERTY MONUMENTS

Care shall be taken not to disturb property irons, sodded areas, and retaining walls on private property.

The Contractor shall take precautions during construction operations not to disfigure, scar, or impair the health of any tree on public or private property.

The Contractor shall also take precautions during sawcutting/grinding operations not to disfigure, scar, or impair any surrounding surfaces including but not limited to sidewalk, driveways, roadway, steps, walls and turf or damage any private installations such as sprinkler heads, electric fences, etc.

SECTION 107.6 DUSTPROOFING

The Contractor shall take all necessary steps to control dust arising from operations connected with this contract. When ordered by the Engineer, the Contractor shall dustproof the construction area by using power sweepers and water. Dustproofing shall be incidental with operations connected with this contract.

SECTION 107.7 MAINTENANCE OF TRAFFIC

The contractor shall not close any lanes of traffic at any time.

The work shall be arranged so that there is a minimum of interference with ingress and egress to private property.

On-street parking may be removed by the Contractor to facilitate sidewalk repair and to maintain traffic flow. The Contractor shall notify the Traffic Engineering Department forty-eight (48) hours in advance of proposed parking removal. The Contractor shall be responsible for posting and maintaining NO PARKING signs in accordance with City of Madison Police Department's "Guidelines for Temporary No Parking Restrictions for Construction or Special Events". If NO PARKING signs cannot be provided

directly by the City inspector for this project, the Contractor shall contact John Villarreal with the City of Madison Parking Utility (608-267-8756) at least 3 working days prior to needing the signs.

On streets without time restricted parking, the Contractor shall post said streets at least forty eight (48) hours prior to beginning work with "No Parking" signs legibly marked with the date, time of restricted parking, construction company name, construction company phone number, contract name, and contract number. The Contractor shall notify the Police Department Traffic Bureau at 266-4622 during regular hours or the Police Dispatcher after regular hours stating the construction company name, the contract number, the street or streets posted, the time and date posted, and shall request the police department personnel check the posting.

On streets with time restricted parking, the Contractor shall post said street at least twelve hours prior to beginning work with "No Parking" signs legibly marked with date, time of restricted parking, construction company name, construction company phone number, contract name, and contract number. The Contractor shall notify the Police Department Traffic Bureau at 266-4622 during regular hours or the Police Dispatcher after regular hours stating the construction company name, the contract number, the street or streets posted, the time and date posted, and shall request the police department personnel check the posting.

On all streets where residential permit parking is allowed, the Contractor shall post said street at least forty-eight (48) hours prior to beginning work with "No Parking" signs legibly marked with the date, time of restricted parking, construction company name, construction company phone number, contract name, and contract number. Residential permit parking zones are indicated with a zone number on a lower corner of the permanent time restriction sign. The Contractor shall notify the Police Department Traffic Bureau at 266-4622 during regular hours or the Police Dispatcher after regular hours stating the construction company name, the contract number, the street or streets posted, the time and date posted, and shall request the police department personnel check the posting.

"No Parking" signs shall be posted a minimum of three (3) feet above curb elevations. If no work is begun on the posted street within two (2) days of the posted start date, the Contractor shall remove the "No Parking" signs and repost the street when ready to begin work on that street.

Traffic control shall consist of furnishing and maintaining all provisions for traffic control in accordance with the Federal Highway Administrations "Manual on Uniform Traffic Control Devices"(MUTCD).

The Contractor shall maintain two-way traffic during the performance of all work covered by the contract.

No work shall occur during peak hour traffic times on collector and arterial streets and as directed by the Engineer. Peak hour traffic times are 7:00 a.m. to 8:30 a.m. and 4:00 p.m. to 5:30 p.m.

Should the Contractor require occupying a lane of traffic during non-peak hours, the Contractor shall submit a traffic control plan for approval to City Traffic Engineering. Traffic control plans can be submitted to Lukas Collins, lcollins@cityofmadison.com, Traffic Engineering Division, 608-261-9625. All traffic control equipment required per the approved traffic control plan shall be incidental to this contract.

SECTION 107.9 BARRICADES, WARNING SIGNS AND FLAGMEN

The Contractor shall barricade and light all work areas in accordance with the Federal Highway Administrations "Manual on Uniform Traffic Control Devices" (MUTCD).

Type II barricades shall be used for all work in the sidewalk, drive apron, and curb and gutter area. All costs pertaining to the above work shall be at the Contractors expense.

SECTION 109.2 PROSECUTION OF THE WORK

The Contractor shall begin work for this project on or before **JUNE 1, 2026**. Work shall begin only after the start work letter is received. If it is desirable to begin work before the above mentioned date, the

Contractor shall establish a mutually acceptable date with the City Engineer. The Contractor shall limit workdays to 7:00 a.m. to 7:00 p.m.

All work shall be completed on or before **OCTOBER 9, 2026**.

SECTION 109.3 LIMITATIONS OF OPERATIONS

All sidewalk sawcuts/grinds started in residential areas shall be completed by the end of the same work day in which they are started. Sidewalk sawcutting/grinding through driveways of adjoining business properties shall be completed within two (2) hours.

The Engineer or Inspector may direct horizontal sawcuts/grinds at locations other than construction joints. Sawcuts/grinds directed by the Engineer or Inspector will be paid for at the unit price bid. Horizontal sawcutting/grinding shall be done by a means that will eliminate any dust. Airborne concrete dust resulting from the cutting/grinding process shall be controlled and collected with a dust abatement system such as saw-mounted vacuum hoods or other dust control device capable of preventing the escape of airborne particles. Remaining debris, cuttings, concrete dust and slurry shall be cleaned and removed from the sidewalk surface as well as surrounding rails, sidewalks, pavement, driveways, landscaping or other objects in the vicinity of work upon completion of each sawcut/grind. This work shall be incidental to operations connected with this contract.

The Contractor shall seed and mat areas disturbed. All restoration, excluding resetting brick pavers shall be incidental to this contract. All debris from the backfilling and seeding operations shall be swept up and removed from the area immediately.

SECTION 306.2 HORIZONTAL SAWCUT/GRIND CONCRETE SIDEWALK, DRIVEWAYS, TRAFFIC ISLANDS, AND STEPS

Existing concrete, asphalt mixes, or other types of material used to shim raised sidewalks, shall be removed from adjacent sidewalk stones prior to horizontal sawcutting/grinding sidewalk.

The Contractor shall take precautions during construction operations not to disfigure, scar, or impair the health of any tree on public or private property. The Contractor shall also take precautions during sawcutting/grinding operations not to disfigure, scar, or impair any surrounding surfaces including but not limited to sidewalk, driveways, roadway, steps, walls and turf or damage any private installations such as sprinkler heads, electric fences, etc.

All trip hazards marked for horizontal sawcutting/grinding shall be removed in accordance with the American with Disabilities Act (ADA) requirements and the resulting finish shall be ADA compliant. Each offset shall be tapered at a 1:8 slope and shall have an even, smooth, and uniform appearance and texture. The finished surface shall have a coefficient of friction of at least 0.6.

The finished result of each horizontal sawcut/grind shall be taken to a zero point of differential settlement along the entire length of the cut and to both edges of the sidewalk to eliminate trip hazards the full width of the sidewalk.

All horizontal sawcutting/grinding shall be done with diamond-tipped blades and saws capable of cutting at any angle and able to remove the concrete completely to all edges of the walk.

306.3 Method of Measurement.

306.3(a) Horizontal sawcut/grind concrete sidewalk, driveways, traffic islands and steps.

Inch -Feet Measurement shall be made by the average depth of cut on each trip hazard multiplied by the length along the joint that is trimmed. Exact dimensions of each trip hazard shall be recorded by the

contractor. Depth shall be measured to the nearest 1/8th inch. Length of cut shall be measured to the nearest 1/4 foot.

306.4 Basis of Payment.

306.4(a) Horizontal sawcut/grind concrete sidewalk, driveways, traffic islands and steps.


This item, measured as provided above, will be paid for at the contract price per inch-feet. This price shall be full compensation for furnishing all labor, tools, materials, equipment, restoration, topsoil, seed and matting and incidentals necessary to complete the work as described above.


City of Madison Alder District 2


Updated January 16, 2025


 District Boundary


 Ward Boundary

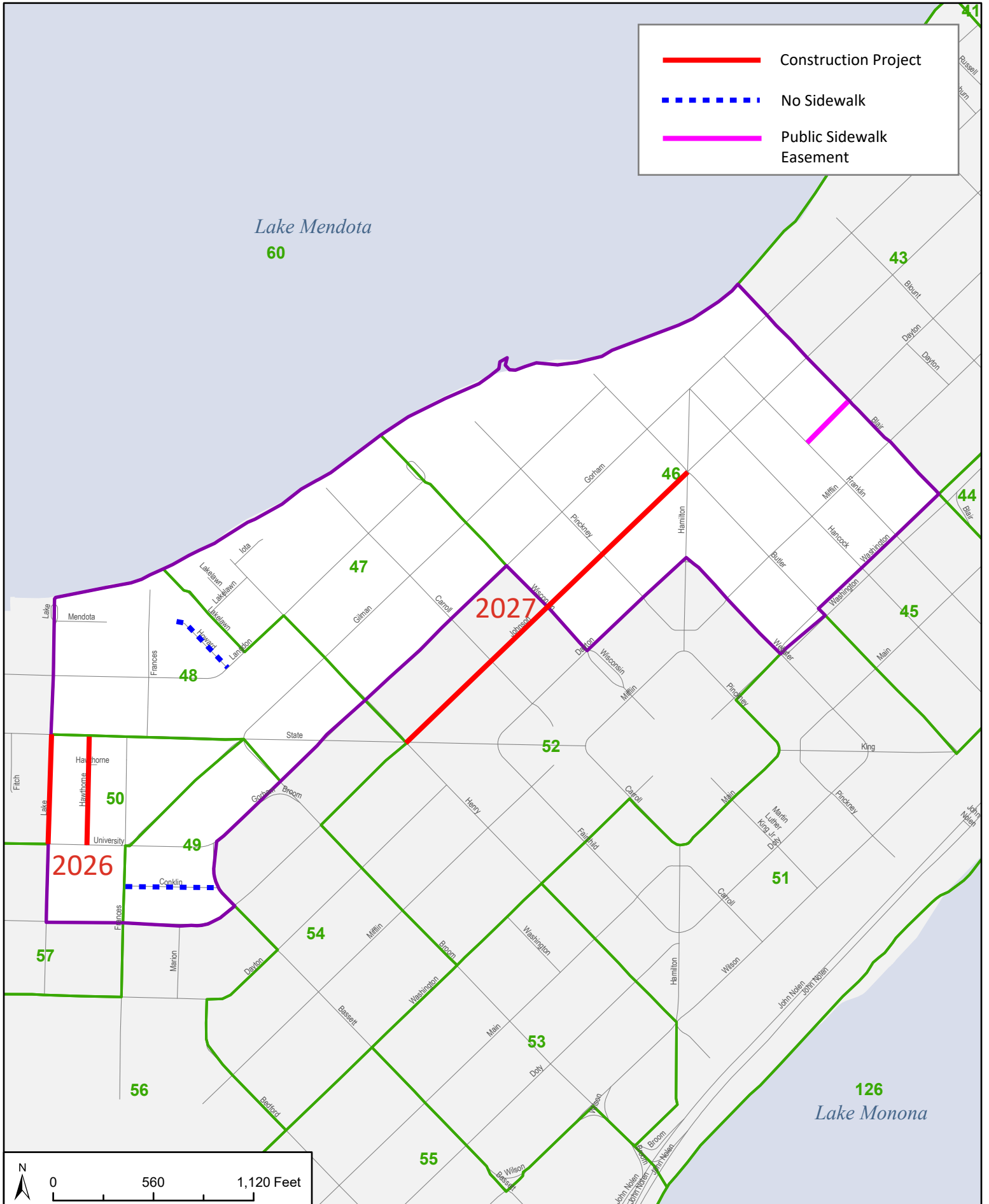
 City of Madison

 Other Municipalities

 Construction Project

 No Sidewalk


 Public Sidewalk Easement




City of Madison Alder District 6

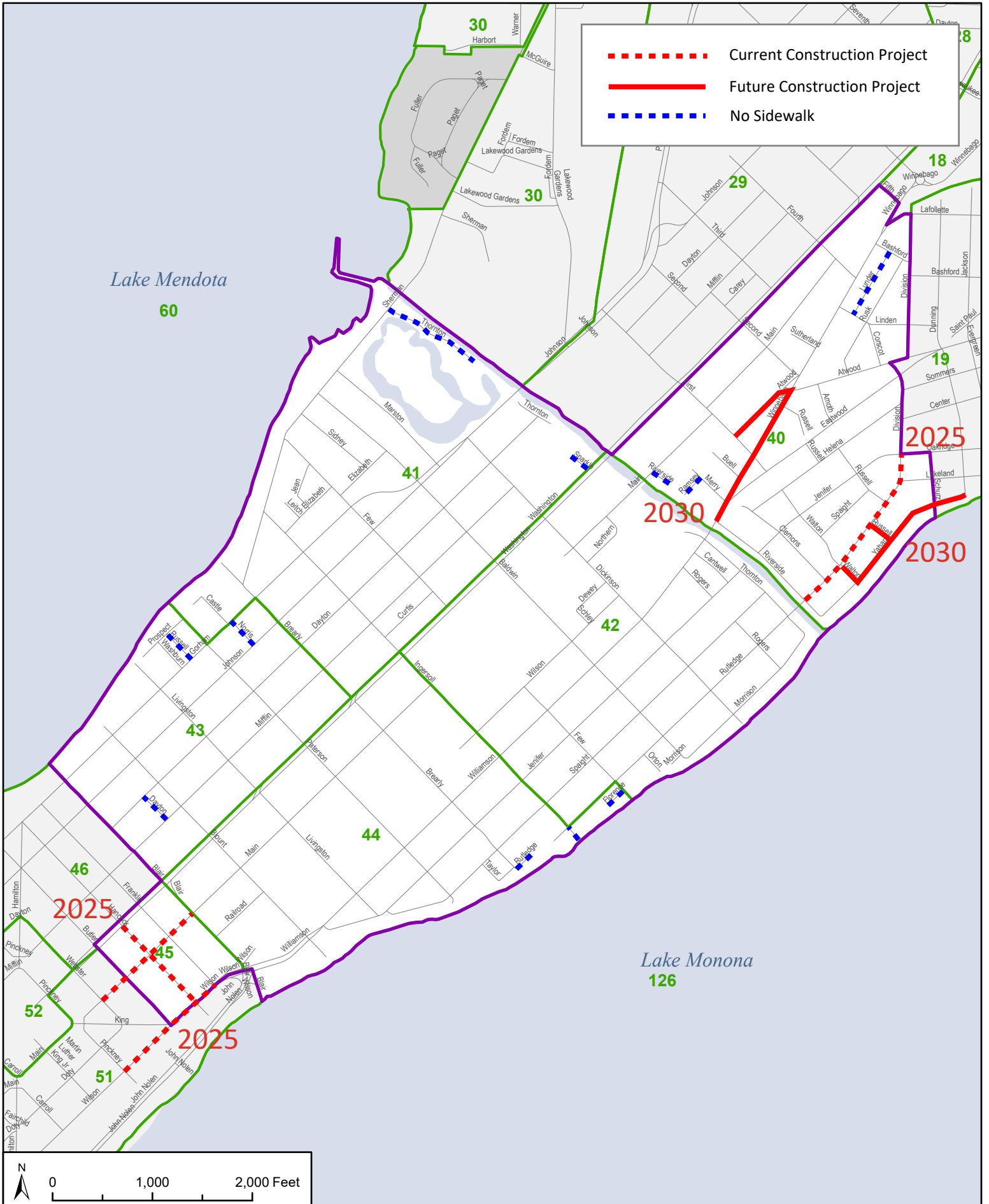
Updated January 16, 2025

 District Boundary

 City of Madison

 Ward Boundary

 Other Municipalities



DISTRICT 2 SAWCUTS - CONTRACT #8827

Address		Frontage	# of Sawcuts	Comments	Ward
614	E Gorham St		6	James Madison Park, between N Blair St and N Franklin St. 1 cut at ramp, 1 at path into park.	46
300	E Gorham St		5	James Madison Park, between N Franklin St and N Hancock St.	46
300	E Gorham St		3	James Madison Park, between N Hamilton St and N Butler.	46
300	E Gorham St	N Butler St	6	James Madison Park, on N Butler St	46
416	N Butler St		1	butterfly cut	46
410	N Butler St		3		46
152	E Gorham St	N Butler St	1		46
152	E Gorham St		1		46
151	E Gorham St	N Butler St	3		46
310	N Butler St		3		46
304	N Butler St		1		46
152	E Johnson St	N Butler St	1		46
152	E Johnson St		4	2 butterfly cuts	46
304	N Hamilton St		1		46
304	N Hamilton St		4	Near corner/ramps	46
304	N Hamilton St	N Butler St	4		46
319	N Butler St		2		46
323	N Butler St	E Gorham St	5	2 butterfly cuts	46
307	E Gorham St		2		46
317	E Gorham St		1		46
317	E Gorham St	N Hamilton St	3		46
314	N Hamilton St		2		46
312	N Hamilton St		3	Vacant lot between 310-314 N Hamilton St	46
303	N Hamilton St		2		46
303	N Hamilton St	N Hancock St	3	Near E Gorham St	46
303	N Hamilton St	E Johnson St	3		46
311	N Hancock St	E Johnson St	5	Nichols Station Condos	46
311	N Hancock St		2	Nichols Station Condos, near E Gorham St	46
310	N Franklin St	E Gorham St	4	Nichols Station Apts	46
310	N Franklin St		4	Nichols Station Apts, 1 butterfly cut	46
311	N Hancock St	N Franklin St	2	Nichols Station Condos, near E Johnson St	46
309	N Franklin St		1		46
501	E Gorham St	N Franklin St	2		46
501	E Gorham St		1		46
509	E Gorham St		1		46
513	E Gorham St		1		46
523	E Gorham St		2		46
523	E Gorham St	N Blair St	2		46
312	N Blair St		1		46
306	N Blair St		1		46
518	E Johnson St		1		46
512	E Johnson St		3		46
506	E Johnson St		1		46
301	N Hamilton St	E Johnson St	5		46
311	E Johnson St		1		46
323	E Johnson St	N Hancock St	1		46
401	E Johnson St		4		46
411	E Johnson St		1		46

DISTRICT 2 SAWCUTS - CONTRACT #8827

Address		Frontage	# of Sawcuts	Comments	Ward	
415	E	Johnson St	N Franklin St	1		46
153	N	Franklin St		2		46
511	E	Johnson St		2		46
515	E	Johnson St		1		46
517	E	Johnson St		2		46
519	E	Johnson St	N Blair St	1		46
214	N	Blair St		1	butterfly cut	46
202	N	Blair St		2		46
202	N	Blair St		1	Sidewalk easement between 202 and 130.	46
130	N	Blair St		1		46
116	N	Blair St		1		46
110	N	Blair St		1		46
106	N	Blair St		1		46
100	N	Blair St	E Mifflin St	2		46
516	E	Mifflin St		1	butterfly cut	46
514	E	Mifflin St		1		46
510	E	Mifflin St		3		46
101	N	Franklin St	E Mifflin St	2		46
101	N	Franklin St		2		46
25	N	Franklin St		1		46
25	N	Franklin St	E Mifflin St	3		46
511	E	Mifflin St		4	1 butterfly cut at shared driveway.	46
525	E	Mifflin St		1		46
20	N	Blair St		5	Old Market Row Apts	46
520	E	Washington Ave	N Blair St	3	Chalmers Jewelers	46
512	E	Washington Ave		2		46
11	N	Franklin St		2		46
17	N	Franklin St		2		46
21	N	Franklin St		2		46
23	N	Franklin St		2		46
26	N	Franklin St	E Mifflin St	1		46
26	N	Franklin St		3	1 butterfly cut	46
22	N	Franklin St		1		46
20	N	Franklin St		1	butterfly cut	46
14	N	Franklin St		3		46
103	N	Franklin St		2		46
119	N	Franklin St		1		46
121	N	Franklin St		1		46
125	N	Franklin St		1		46
129	N	Franklin St		2		46
145	N	Franklin St		2		46
147	N	Franklin St		2		46
142	N	Franklin St		2		46
140	N	Franklin St		1		46
138	N	Franklin St		1		46
136	N	Franklin St		1		46
132	N	Franklin St		1		46
128	N	Franklin St		1		46
126	N	Franklin St		2		46
118	N	Franklin St		1	butterfly cut	46
114	N	Franklin St		2		46

DISTRICT 2 SAWCUTS - CONTRACT #8827

Address		Frontage	# of Sawcuts	Comments	Ward	
102	N	Franklin St	4	1 butterfly cut	46	
102	N	Franklin St	E Mifflin St	1	46	
107	N	Hancock St	1		46	
109	N	Hancock St	1		46	
115	N	Hancock St	4		46	
121	N	Hancock St	3		46	
123	N	Hancock St	1		46	
125	N	Hancock St	1		46	
135	N	Hancock St	1		46	
141	N	Hancock St	1		46	
136	N	Hancock St	2	1 butterfly cut	46	
130	N	Hancock St	1		46	
120	N	Hancock St	1		46	
118	N	Hancock St	1		46	
112	N	Hancock St	1		46	
108	N	Hancock St	2		46	
314	E	Mifflin St	2		46	
312	E	Mifflin St	2		46	
310	E	Mifflin St	2	2 butterfly cuts	46	
103	N	Butler St	4		46	
113	N	Butler St	1		46	
121	N	Butler St	1	Open lot between 113-129 N Butler St	46	
129	N	Butler St	1		46	
133	N	Butler St	1		46	
135	N	Butler St	1		46	
141	N	Butler St	1		46	
145	N	Butler St	2		46	
149	N	Butler St	1		46	
217	N	Hamilton St	N Butler St	1	46	
136	N	Butler St	2	butterfly cut	46	
132	N	Butler St	1	butterfly cut	46	
130	N	Butler St	1		46	
126	N	Butler St	2		46	
111	N	Webster St	N Butler St	1	Capitol Square North Ramp	46
111	N	Webster St	E Mifflin St	9	Capitol Square North Ramp	46
27	N	Webster St		1	Capitol's Edge Apts, 1 cut about 10' long.	46
27	N	Webster St	E Mifflin St	2	Capitol's Edge Apts	46
209	E	Mifflin St		3		46
215	E	Mifflin St		1		46
223	E	Mifflin St	N Butler St	3	2 cuts at keystone, 1 butterfly cut	46
24	N	Butler St		2		46
18	N	Butler St		1		46
12	N	Butler St		2		46
212	E	Washington Ave	N Butler St	2		46
212	E	Washington Ave		4		46
308	E	Washington Ave		2	Eisenberg Law Offices	46
302	E	Washington Ave		2	Capital Fitness	46
302	E	Washington Ave	N Butler St	6		46
21	N	Butler St		5	Butler Plaza	46
27	N	Butler St	E Mifflin St	2	Near 313 E Mifflin St	46
313	E	Mifflin St		3		46

DISTRICT 2 SAWCUTS - CONTRACT #8827

Address		Frontage	# of Sawcuts	Comments	Ward	
30	N	Hancock St	E Mifflin St	1		46
30	N	Hancock St		1		46
26	N	Hancock St		1		46
22	N	Hancock St		1		46
4	N	Hancock St		5	St John's Lutheran Church	46
4	N	Hancock St	E Washington Ave	1	St John's Lutheran Church	46
15	N	Hancock St		1		46
19	N	Hancock St		1		46
29	N	Hancock St	E Mifflin St	4		46
209	N	Hamilton St		1		46
213	N	Hamilton St		2	Wayne Apt. Bldg.	46
217	N	Hamilton St		1		46
214	N	Hamilton St		2		46
202	N	Hamilton St		4	Hamilton Plaza	46
202	N	Hamilton St	E Dayton St	2	Hamilton Plaza, 2 saw cuts at ramp on E Dayton St.	46
122	E	Dayton St		1		46
116	E	Dayton St		3	1 butterfly cut	46
112	E	Dayton St		1		46
104	E	Dayton St		2		46
201	N	Pinckney St		3	At keystone to ramp.	46
203	N	Pinckney St		1		46
209	N	Pinckney St		3	Parking lot north of 207 N Pinckney St, 2 butterfly cuts.	46
217	N	Pinckney St		2		46
223	N	Pinckney St		1		46
223	N	Pinckney St	E Johnson St	4	3 cuts at keystone.	46
222	N	Pinckney St	E Johnson St	1		46
222	N	Pinckney St		3		46
214	N	Pinckney St		1		46
206	N	Pinckney St		1		46
204	N	Pinckney St		1		46
202	N	Pinckney St		1		46
202	N	Pinckney St	E Dayton St	4	2 butterfly cuts	46
11	E	Johnson St	E Dayton St	4	First United Methodist Church, 1 cut at ramp.	46
11	E	Johnson St	Wisconsin Ave	8	First United Methodist Church	46
11	E	Johnson St		14	First United Methodist Church, 4 cuts at keystone, 1 butterfly cut.	46
23	E	Johnson St		2	1 butterfly cut	46
109	E	Johnson St		2		46
121	E	Johnson St		1		46
123	E	Johnson St		1		46
127	E	Johnson St		1		46
131	E	Johnson St		3	1 butterfly cut	46
135	E	Johnson St		3	1 cut at shared driveway	46
148	E	Johnson St		3		46
140	E	Johnson St		2		46
138	E	Johnson St		2		46
128	E	Johnson St		1		46
122	E	Johnson St		1	Isthmus Dental	46
116	E	Johnson St		1		46

DISTRICT 2 SAWCUTS - CONTRACT #8827

Address		Frontage	# of Sawcuts	Comments	Ward	
114	E	Johnson St		2		46
110	E	Johnson St		1		46
301	N	Pinckney St	E Johnson St	3		46
305	N	Pinckney St		2		46
309	N	Pinckney St		1		46
315	N	Pinckney St		1		46
317	N	Pinckney St		3		46
31	E	Gorham St		3	2 cuts at keystone	46
31	E	Gorham St	N Pinckney St	3		46
315		Wisconsin Ave	N Pinckney St	2	Hiebing parking lot frontage.	46
310	N	Pinckney St		2		46
308	N	Pinckney St		2		46
306	N	Pinckney St		2	1 butterfly cut	46
304	N	Pinckney St		1		46
302	N	Pinckney St		2		46
300	N	Pinckney St		1		46
300	N	Pinckney St	E Johnson St	2		46
30	E	Johnson St		4	1 cut at driveway	46
301		Wisconsin Ave	E Johnson St	2	Masonic Center, 1 cut at keystone	46
301		Wisconsin Ave		1	Masonic Center	46
9	E	Gorham St	Wisconsin Ave	1		46
9	E	Gorham St		3	2 butterfly cuts	46
15	E	Gorham St		1		46
21	E	Gorham St		2		46
25	E	Gorham St		1		46
319	N	Pinckney St	E Gorham St	2		46
109	E	Gorham St		3		46
123	E	Gorham St		3		46
125	E	Gorham St		2		46
129	E	Gorham St		2		46
133	E	Gorham St		1	butterfly cut	46
137	E	Gorham St		3		46
141	E	Gorham St		3	1 butterfly cut	46
148	E	Gorham St		1		46
144	E	Gorham St		1		46
140	E	Gorham St		1		46
130	E	Gorham St		1		46
124	E	Gorham St		3		46
116	E	Gorham St		2		46
102	E	Gorham St		2	Period Garden Park	46
102	E	Gorham St	N Pinckney St	2	Period Garden Park	46
419	N	Pinckney St		2		46
423	N	Pinckney St		1		46
423	N	Pinckney St	E Gilman St	1		46
414	N	Pinckney St		1		46
410	N	Pinckney St		1		46
406	N	Pinckney St		2		46
406	N	Pinckney St	E Gorham St	1		46
24	E	Gorham St		1		46
20	E	Gorham St		3		46
16	E	Gorham St		4	Calimar Apts, 1 cut at driveway	46

DISTRICT 2 SAWCUTS - CONTRACT #8827

Address		Frontage	# of Sawcuts	Comments	Ward
10	E	Gorham St			46
401		Wisconsin Ave	E Gorham St		46
401		Wisconsin Ave		1 butterfly cut	46
407		Wisconsin Ave			46
409		Wisconsin Ave			46
415		Wisconsin Ave			46
1	E	Gilman St	Wisconsin Ave		46
1	E	Gilman St		4 cuts at keystone	46
7	E	Gilman St			46
11	E	Gilman St			46
15	E	Gilman St			46
111	E	Gilman St			46
115	E	Gilman St			46
121	E	Gilman St			46
125	E	Gilman St			46
133	E	Gilman St			46
139	E	Gilman St		Verex Plaza parking lot	46
149	E	Gilman St			46
150	E	Gilman St		Verex Plaza	46
130	E	Gilman St		Governor's Mansion Inn	46
116	E	Gilman St		Mendota on Mansion Hill Apts	46
104	E	Gilman St			46
104	E	Gilman St	N Pinckney St		46
519	N	Pinckney St			46
529	N	Pinckney St			46
520	N	Pinckney St			46
516	N	Pinckney St			46
28	E	Gilman St	N Pinckney St		46
28	E	Gilman St			46
2	E	Gilman St		National Guardian Life Insurance	46
2	E	Gilman St	Wisconsin Ave	National Guardian Life Insurance	46
519		Wisconsin Ave		Open grass area, north of National Guardian Life Insurance	46
401	N	Carroll St		1 butterfly cut	47
401	N	Carroll St	W Gorham St		47
404	N	Carroll St			47
412	N	Carroll St			47
415	N	Carroll St			47
418	N	Carroll St			47
420	N	Carroll St	W Gilman St		47
420	N	Carroll St			47
423	N	Carroll St			47
423	N	Carroll St	W Gilman St		47
504	N	Carroll St	W Gilman St		47
505	N	Carroll St	W Gilman St		47
505	N	Carroll St			47
514	N	Carroll St			47
620	N	Carroll St			47
8	W	Gilman St			47
11	W	Gilman St			47
14	W	Gilman St			47

DISTRICT 2 SAWCUTS - CONTRACT #8827

Address		Frontage	# of Sawcuts	Comments	Ward	
17	W	Gilman St		2		47
21	W	Gilman St		2		47
110	W	Gilman St		1		47
111	W	Gilman St		3		47
121	W	Gilman St		3		47
123	W	Gilman St		2	1 butterfly cut	47
124	W	Gilman St		2	1 butterfly cut	47
128	W	Gilman St		5	1 butterfly cut	47
134	W	Gilman St		2	1 butterfly cut	47
137	W	Gilman St		3		47
141	W	Gilman St		1		47
145	W	Gilman St		2		47
151	W	Gilman St		1		47
2	W	Gorham St		1		47
104	W	Gorham St	N Carroll St	1		47
104	W	Gorham St		5		47
114	W	Gorham St		3		47
120	W	Gorham St		4		47
134	W	Gorham St		4	1 butterfly cut	47
138	W	Gorham St		1	1 butterfly cut	47
140	W	Gorham St		3	2 butterfly cuts	47
146	W	Gorham St		5	1 butterfly cut	47
150	W	Gorham St		2	1 butterfly cut	47
409	N	Henry St		1		47
501	N	Henry St	W Gilman St	1		47
501	N	Henry St		3		47
601	N	Henry St	Langdon St	1		47
601	N	Henry St		1		47
610	N	Henry St		2		47
610	N	Henry St	Langdon St	1		47
615	N	Henry St		3		47
633	N	Henry St		3		47
633	N	Henry St	Iota Ct	4		47
201	W	Lakelawn Pl	Langdon St	1		47
1		Langdon St		5		47
1		Langdon St	Wisconsin Ave	2		47
2		Langdon St		1		47
10		Langdon St		2		47
16		Langdon St		3		47
17		Langdon St		2	1 butterfly cut	47
22		Langdon St		2		47
25		Langdon St		3		47
28		Langdon St		1	butterfly cut	47
29		Langdon St		1		47
103		Langdon St	N Carroll St	3	1 butterfly cut	47
104		Langdon St		4		47
115		Langdon St		2		47
120		Langdon St		4		47
121		Langdon St		1		47
127		Langdon St		4		47
131		Langdon St		2		47

DISTRICT 2 SAWCUTS - CONTRACT #8827

Address		Frontage	# of Sawcuts	Comments	Ward	
133		Langdon St		1		47
152		Langdon St		2		47
216		Langdon St		3		47
412		Wisconsin Ave		1	at parking lot	47
424		Wisconsin Ave	W Gilman St	3		47
424		Wisconsin Ave		3		47
504		Wisconsin Ave		1	1 cut at ramp	47
504		Wisconsin Ave	W Gilman St	2		47
516		Wisconsin Ave		1		47
202	W	Gilman St		2	1 cut at ramp	48
205	W	Gilman St		2		48
212	W	Gilman St		2		48
220	W	Gilman St		2	Wisconsin Lutheran Chapel and Student Center	48
223	W	Gilman St		1	Chabad House	48
229	W	Gilman St		3	Peace Park	48
240	W	Gilman St		1	Samba	48
243	W	Gilman St		2	Chocolate Shoppe Ice Cream	48
202	W	Gorham St	N Henry St	1	Brown House Architecture	48
202	W	Gorham St		1	Brown House Architecture	48
212	W	Gorham St		1	The Brow Boutique	48
214	W	Gorham St	W Gilman St	2	Buckeye Lot	48
214	W	Gorham St		2	Buckeye Lot	48
316	W	Gorham St		2	1 cut in terrace concrete	48
322	W	Gorham St		1	Moon Bar	48
410	N	Henry St		2	2 cuts in terrace concrete	48
414	N	Henry St		4	2 cuts in terrace concrete	48
422	N	Henry St	W Gilman St	2	Braley House Condos. 1 butterfly cut.	48
422	N	Henry St		3	Braley House Condos. 1 butterfly cut.	48
508	N	Henry St		2		48
515	N	Lake St		1	University Square Dental	48
633		Langdon St		2		48
633		Langdon St	N Lake St	2	Langdon Hall Apts	48
427		State St	N Broom St	1		48
305	N	Frances St		7	Saxony Apts.	49
305	N	Frances St	W Johnson St	12	Saxony Apts, 1 butterfly cut	49
311	N	Frances St		3	String's Ramen, 1 cut at Conklin Pl.	49
411	W	Gilman St		1	Fugu	49
421	W	Gilman St		3		49
425	W	Gilman St		1	Asphalt parking lot next to 421 W Gilman St	49
445	W	Gilman St		2	Victoria	49
453	W	Gilman St		1	Cheba Hut	49
459	W	Gilman St	University Ave	2	Gilman Plaza	49
459	W	Gilman St		1	4 Star Video Rental	49
402	W	Gorham St		5	Riley's Wines of the World, 1 long cut at terrace concrete.	49
402	W	Gorham St	N Broom St	2	Riley's Wines of the World	49
408	W	Gorham St		2	Chasers 2.0	49
420	W	Gorham St		5	420 West Apts, 1 long cut at terrace concrete.	49
432	W	Gorham St		2	Fresh Fin	49
449		State St	N Broom St	1	Near Asian Kitchen	49
449		State St	W Gilman St	1	Near Kung Fu Tea	49

DISTRICT 2 SAWCUTS - CONTRACT #8827

Address		Frontage	# of Sawcuts	Comments	Ward
505	University Ave	N Bassett St	3	The Embassy Apts	49
505	University Ave		4	The Embassy Apts	49
515	University Ave		2	La Ciel	49
529	University Ave		1	Vintage Brewing	49
501	State St	W Gilman St	4	3 cuts around terrace tree border.	50
406	W Gilman St		3	Paul's Pel'mini	50
515	State St	W Gilman St	2		50
424	W Gilman St		1	Facial Collective	50
437	N Frances St	W Gilman St	1	Near garage door, CATV vault in walk.	50
450	W Gilman St		1		50
405	N Frances St	W Gilman St	1	Piercing Lounge/Blue Lotus Tattoo	50
405	N Frances St	W Gilman St	1	Poke It Up	50
405	N Frances St		1	Poke It Up	50
405	N Frances St		2	The Eleanor, near driveway/parking lot.	50
425	N Frances St		2	Porta Bella	50
430	N Frances St		1	State St Campus Ramp	50
430	N Frances St		1	State St Campus Ramp, near south entrance	50
408	N Frances St		1		50
406	N Frances St		2	Jay's	50
602	University Ave		4	Wando's, 1 butterfly cut, 1 cut at corner of University Ave.	50
314	N Frances St	N Lake St	3	Fluno Center	50
301	N Lake St		2	Southeast Campus Ramp	50
302	N Frances St	W Johnson St	1	Southeast Campus Ramp	50
302	N Frances St	N Frances St	2	Southeast Campus Ramp, at corner of W Johnson St/N Frances St	50
TOTAL # SAWCUTS:			919		

DISTRICT 6 SAWCUTS - CONTRACT #8828

Address		Frontage	# of Sawcuts	Comments	Ward	
2236		Winnebago St	2		40	
2262		Winnebago St	1	1sc near RR tracks	40	
2266		Winnebago St	1		40	
2274		Winnebago St	1		40	
2274		Winnebago St	S Fifth St	1	40	
2273	E	Washington Ave	S Fifth St	2	1 butterfly cut	40
2273	E	Washington Ave		2		40
2271	E	Washington Ave		1		40
2269	E	Washington Ave		1		40
2263	E	Washington Ave		1		40
2257	E	Washington Ave		3	2sc at ramp	40
2249	E	Washington Ave		1		40
2245	E	Washington Ave		1		40
2241	E	Washington Ave		2		40
2239	E	Washington Ave		1		40
2229	E	Washington Ave		2		40
2225	E	Washington Ave		1		40
2221	E	Washington Ave		1	1 butterfly cut	40
2213	E	Washington Ave		3	1 butterfly cut	40
2209	E	Washington Ave		1		40
2153	E	Washington Ave	S Fourth St	2		40
2153	E	Washington Ave		2		40
2145	E	Washington Ave		2		40
2141	E	Washington Ave		1	1sc near PL 2145, 1 butterfly cut	40
2137	E	Washington Ave		1	1 butterfly cut	40
2133	E	Washington Ave		1		40
2129	E	Washington Ave		2	2sc at driveway	40
2121	E	Washington Ave		2	1sc near PL 2119	40
2115	E	Washington Ave		1		40
2109	E	Washington Ave		1	1sc near PL 2105	40
2105	E	Washington Ave		2		40
2049	E	Washington Ave		3	1sc near PL 2105	40
2039	E	Washington Ave		2		40
2033	E	Washington Ave		2		40
2031	E	Washington Ave		1		40
2027	E	Washington Ave		1		40
2017	E	Washington Ave		1		40
2011	E	Washington Ave		1		40
2009	E	Washington Ave		2	1 butterfly cut	40
2005	E	Washington Ave		1		40
2001	E	Washington Ave		2	2sc at ramp	40
2001	E	Washington Ave	S Second St	2		40
1977	E	Washington Ave	S Second St	1		40
1977	E	Washington Ave		1		40
1963	E	Washington Ave		2		40
1955	E	Washington Ave		1		40
1941	E	Washington Ave		2		40
1933	E	Washington Ave		1	1sc near PL 1937	40
1913	E	Washington Ave		1		40
1907	E	Washington Ave		2		40
1907	E	Washington Ave	S First St	1		40

DISTRICT 6 SAWCUTS - CONTRACT #8828

Address		Frontage	# of Sawcuts	Comments	Ward	
1881	E	Washington Ave		1		40
1827	E	Washington Ave		1	1sc at 1825 frontage	40
14	S	First St		1		40
18	S	First St		1		40
2202		Winnebago St	S Fourth St	2		40
21	S	Fourth St		2	2sc east side of Fourth St, north of RR tracks and south of 11 S Fourth St	40
9	S	Fourth St		2		40
3	S	Fourth St		1		40
10	S	Fourth St	E Main St	2		40
2150	E	Main St		1		40
2136	E	Main St		2	1 butterfly cut	40
2124	E	Main St		1		40
2120	E	Main St		2	1sc near PL 2124	40
2062	E	Main St		2		40
2048	E	Main St		3	1 butterfly cut	40
2042	E	Main St		3		40
2038	E	Main St		1		40
2028	E	Main St		3		40
2024	E	Main St		1		40
2022	E	Main St		1		40
2018	E	Main St		1		40
2014	E	Main St		2		40
21	S	Second St		4	21 and 23 building frontage	40
11	S	Second St		2		40
12	S	Second St		2		40
18	S	Second St		2		40
1978	E	Main St	S Second St	1	24 S Second St frontage	40
1970	E	Main St		1		40
1968	E	Main St		1		40
1966	E	Main St		1		40
1962	E	Main St		3	1 butterfly cut	40
1954	E	Main St		3	1 butterfly cut	40
1950	E	Main St		2		40
1946	E	Main St		1	1sc near PL 1942	40
1942	E	Main St		1		40
1938	E	Main St		2	1sc near PL 1942	40
1930	E	Main St		2	1sc near PL 1936	40
1924	E	Main St		2		40
1918	E	Main St		3	1sc near PL 1924	40
1914	E	Main St		2		40
1910	E	Main St		1		40
1908	E	Main St		4	1 butterfly cut	40
1927	E	Main St		1	1sc near PL 1929	40
1929	E	Main St		2		40
1949	E	Main St		5	1sc near PL 1929	40
1955	E	Main St		1		40
1957	E	Main St		2		40
1963	E	Main St		2		40
1967	E	Main St		3	2sc between 1963 and 1967, 1sc east of driveway	40

DISTRICT 6 SAWCUTS - CONTRACT #8828

Address		Frontage	# of Sawcuts	Comments	Ward
110	S Second St		4		40
103	S Second St		1		40
22	S Fourth St	S Second St	1	RR tracks frontage on east side of S Second St and south of E Main St	40
30	S Fourth St		2		40
2138	Winnebago St		3	1 butterfly cut	40
2134	Winnebago St		1		40
2114	Winnebago St		4	1sc at ramp, 1 butterfly cut	40
2104	Winnebago St		1		40
106	Sutherland Ct		2		40
2013	Winnebago St		1		40
2037	Winnebago St		1		40
2055	Winnebago St		1		40
2057	Winnebago St		1		40
2065	Winnebago St		1		40
2089	Winnebago St		1		40
2095	Winnebago St		1		40
2095	Winnebago St	Linden Ave	2	2101 Linden frontage	40
2102	Linden Ave		1		40
2201	Winnebago St		1		40
2205	Winnebago St		1		40
2209	Winnebago St		1		40
2229	Winnebago St		2		40
2237	Winnebago St	Bashford Ave	5	1 butterfly cut	40
2237	Winnebago St		1		40
2239	Winnebago St		3		40
2245	Winnebago St		3	1sc near PL 2241, 1 butterfly cut	40
2249	Winnebago St		1	1sc at ramp	40
2118	Bashford Ave		3	2118 and 2120 frontage	40
154	Division St		2		40
150	Division St		1		40
146	Division St		2		40
142	Division St		2		40
134	Division St		2		40
130	Division St		4	1 butterfly cut	40
2225	Rusk St		1		40
2225	Rusk St	Bashford Ave	2		40
2225	Rusk St	Division St	2	1sc at ramp	40
204	Division St		2		40
206	Division St		4	1sc at ramp	40
210	Division St		1		40
220	Division St		1	Hawthorne Park frontage	40
2154	Linden Ave	Division St	1	garage frontage on Division	40
2154	Linden Ave		2	2154 and 2156 frontage	40
2150	Linden Ave		2	2150 and 2152 frontage	40
2134	Linden Ave		2		40
2130	Linden Ave		1	1sc near PL 2134	40
2126	Linden Ave		2		40
2126	Linden Ave	Rusk St	3		40
2125	Linden Ave	Corscot Ct	2		40
2129	Linden Ave		1		40

DISTRICT 6 SAWCUTS - CONTRACT #8828

	Address	Frontage	# of Sawcuts	Comments	Ward
2145	Linden Ave		2		40
246	Division St	Linden Ave	1		40
246	Division St		3	2 butterfly cuts	40
258	Division St		2		40
280	Division St		2		40
280	Division St	Atwood Ave	5	3sc 2130 frontage, 2sc 2128 frontage - 1 butterfly cut	40
2226	Rusk St		1	1sc at ramp	40
2222	Rusk St		1		40
2206	Rusk St		1	1sc near PL 2202	40
2134	Rusk St		1	2134 and 2136 frontage	40
2130	Rusk St		2	1 butterfly cut	40
2106	Rusk St		3	1sc near PL 2110	40
2102	Rusk St		1		40
2102	Rusk St	Linden Ave	3		40
2117	Linden Ave		1		40
2117	Linden Ave	Rusk St	1		40
2026	Rusk St		1		40
2022	Rusk St		1		40
2018	Rusk St		2		40
2011	Rusk St		1		40
2013	Rusk St		2	1 butterfly cut	40
2023	Rusk St		2		40
2027	Rusk St		1		40
2121	Linden Ave	Rusk St	3	2 butterfly cuts	40
2109	Rusk St		1		40
2113	Rusk St		2		40
220	Division St	Rusk St	1	Hawthorne Park frontage	40
2211	Rusk St		2		40
2217	Rusk St		1		40
2221	Rusk St		3		40
2120	Atwood Ave		1		40
2098	Atwood Ave		2		40
2088	Atwood Ave		1		40
2086	Atwood Ave		3		40
2078	Atwood Ave		4	2 butterfly cuts	40
2070	Atwood Ave		2	United Way parking lot at NE corner of Atwood and Rusk	40
2070	Atwood Ave	Rusk St	1	United Way parking lot at NE corner of Atwood and Rusk	40
2052	Atwood Ave	Rusk St	2		40
2052	Atwood Ave		1		40
2044	Atwood Ave		1		40
2000	Atwood Ave		5	2000/2002 Atwood parking lot frontage east of building	40
2000	Atwood Ave		2		40
2000	Atwood Ave	Winnebago St	3		40
324	Russell St		1		40
1957	Winnebago St		4		40
1965	Winnebago St		3		40
2001	Atwood Ave	Winnebago St	1		40

DISTRICT 6 SAWCUTS - CONTRACT #8828

	Address	Frontage	# of Sawcuts	Comments	Ward
2001	Atwood Ave		2		40
2007	Atwood Ave		1		40
2011	Atwood Ave		1		40
2021	Atwood Ave		1		40
2033	Atwood Ave		1		40
2045	Atwood Ave		1	2045-101 frontage at Amoth Ct	40
2045	Atwood Ave		1	2045-103 frontage	40
2059	Atwood Ave		4	United Way-Anderson Center building, 2sc at ramp	40
2081	Atwood Ave		1	2081/2083 frontage	40
2089	Atwood Ave		3		40
2089	Atwood Ave		1	park/outlot east of 2089 and across from 2110	40
1988	Atwood Ave	Second St	3	1 butterfly cut	40
1988	Atwood Ave		8		40
1976	Atwood Ave		1		40
1960	Atwood Ave		1	1962/1964 frontage	40
1924	Atwood Ave		1		40
1912	Atwood Ave		3		40
111	S First St		2		40
105	S First St		2	Parking lot for 111 S First, between two sets of RR tracks on east side of First	40
1882	E Main St		3	2sc east of parking lot	40
1827	E Washington Ave	E Main St	3		40
1801	E Main St		1	Park/outlot along east side of Yahara River on south side of Main	40
1813	E Main St		1		40
1835	E Main St		3		40
1853	E Main St		1		40
1865	E Main St		2		40
1877	E Main St		1		40
1881	E Main St		2		40
1885	E Main St		1		40
102	S First St	E Main St	2		40
102	S First St		1		40
106	S First St		2	Parking lot frontage on west side of First, south of RR tracks	40
116	S First St		2		40
208	S First St		1		40
212	S First St	Winnebago St	1		40
1802	Winnebago St		3	2sc at keystone	40
1802	Winnebago St	Buell St	1		40
225	Buell St		3		40
221	Buell St		2		40
217	Buell St		1		40
209	Buell St		1		40
206	Buell St		1		40
226	Buell St		1	226/228 frontage	40
1714	Winnebago St		1	1714/1716 frontage	40
1704	Winnebago St	Merry St	4		40
229	Merry St		1		40
217	Merry St		1		40

DISTRICT 6 SAWCUTS - CONTRACT #8828

	Address	Frontage	# of Sawcuts	Comments	Ward
213	Merry St		1		40
209	Merry St		3		40
205	Merry St		3		40
201	Merry St		1		40
202	Merry St		1		40
208	Merry St		1		40
212	Merry St		3		40
222	Merry St		6		40
1628	Winnebago St	Merry St	3		40
1628	Winnebago St		1		40
1600	Winnebago St		1	Capital City Trail bike path frontage on north side of Winnebago, east of Yahara River, 1sc at bridge	40
1802	Winnebago St		5	Triangle outlot/greenspace between Winnebago, Eastwood and First; 5sc between Buell int and First int	40
1802	Winnebago St	S First St	2	Triangle outlot/greenspace between Winnebago, Eastwood and First; 2sc along First St frontage	40
1835	Winnebago St	S First St	4		40
1835	Winnebago St		2	1 butterfly cut	40
1901	Winnebago St		2		40
1915	Winnebago St		1		40
1917	Winnebago St		2	1917/1919 frontage	40
1925	Winnebago St		1		40
1929	Winnebago St		1		40
1910	Winnebago St		2	church parking lot frontage	40
1904	Winnebago St	S First St	1	church frontage on First	40
1904	Winnebago St	Atwood Ave	4	church frontage on Atwood	40
1965	Atwood Ave		2	Lake Ridge Bank, 2sc at corner frontage	40
1835	Winnebago St	Eastwood Dr	2		40
331	Russell St	Eastwood Dr	1	Russell dead end cul de sac frontage	40
2020	Eastwood Dr		2	2sc at Amoth Ct int	40
320	Division St		1	bike path frontage on west side of Division, south of Eastwood	40
2066	Helena St		2	Schoeps buildings on north side of Helena	40
514	Division St	Helena St	7	Schoeps building on south side of Helena, 1 butterfly cut	40
514	Division St		5	Schoeps building on Division	40
2105	Oakridge Ave		3		40
2109	Oakridge Ave		2		40
2113	Oakridge Ave		2		40
2117	Oakridge Ave		1		40
2121	Oakridge Ave		1		40
2122	Lakeland Ave	Schurz Ave	1		40
2122	Lakeland Ave		2		40
2118	Lakeland Ave		1		40
2114	Lakeland Ave		1		40
2101	Lakeland Ave		2	1sc near PL 2105	40
2109	Lakeland Ave		3	1 butterfly cut	40
2113	Lakeland Ave		3		40
702	Schurz Ave		2		40

DISTRICT 6 SAWCUTS - CONTRACT #8828

	Address	Frontage	# of Sawcuts	Comments	Ward
2118	Yahara Pl	Schurz Ave	1		40
2110	Yahara Pl		2	1 butterfly cut	40
2034	Yahara Pl		1		40
2026	Yahara Pl		1		40
2014	Yahara Pl		2		40
2010	Yahara Pl		1		40
2006	Yahara Pl		1	1sc near PL 2002	40
2002	Yahara Pl		2		40
2002	Yahara Pl	Russell St	4	1 butterfly cut	40
1848	Yahara Pl	Russell St	2		40
1848	Yahara Pl		3		40
1840	Yahara Pl		1		40
1836	Yahara Pl		3		40
1824	Yahara Pl		2		40
1818	Yahara Pl		1		40
1816	Yahara Pl		2		40
1808	Yahara Pl		3		40
1718	Yahara Pl	Walton Pl	1		40
1718	Yahara Pl		3	1 butterfly cut	40
1710	Yahara Pl		2		40
1706	Yahara Pl		1		40
1620	Yahara Pl		2		40
1618	Yahara Pl		1	1 butterfly cut	40
1606	Yahara Pl		1	1sc near PL 1610	40
711	Riverside Dr	Yahara Pl	3		40
1625	Yahara Pl		5	Yahara Place Park, 5sc across from 1606, 2 butterfly cuts	40
1625	Yahara Pl		1	Yahara Place Park, 2sc across from 1622	40
1625	Yahara Pl		2	Yahara Place Park, 2sc across from 1702	40
1625	Yahara Pl		2	Yahara Place Park, 2sc across from 1706/1710	40
1825	Yahara Pl		1	Yahara Place Park, 1sc across from 1808	40
1825	Yahara Pl		1	Yahara Place Park, 1sc across from 1824	40
2025	Yahara Pl		1	Yahara Place Park, 1sc across from 2106	40
2025	Yahara Pl		1	Yahara Place Park, 1sc across from Schurz int	40
2018	Helena St		1		40
2014	Helena St		1		40
351	Russell St		1		40
350	Russell St		2	1 butterfly cut	40
1818	Helena St		2		40
1734	Helena St		1	1sc near PL 1730	40
1714	Helena St		1		40
1710	Helena St		2		40
1706	Helena St		1	1 butterfly cut	40
309	Clemons Ave	Helena St	1		40
310	Clemons Ave		3		40
418	Clemons Ave		1	1sc near PL 422	40
417	Clemons Ave		1		40
413	Clemons Ave		2		40
405	Clemons Ave		1		40

DISTRICT 6 SAWCUTS - CONTRACT #8828

	Address	Frontage	# of Sawcuts	Comments	Ward
405	Clemons Ave	Helena St	2		40
1705	Helena St		1	1 butterfly cut	40
1709	Helena St		1		40
1713	Helena St		3		40
1725	Helena St		2		40
1725	Helena St	Walton Pl	5	1 butterfly cut	40
1801	Helena St	Walton Pl	2		40
1813	Helena St		3	1 butterfly cut	40
1845	Helena St		1		40
1849	Helena St		1		40
1853	Helena St		2		40
402	Russell St	Helena St	1		40
417	Russell St		2		40
401	Russell St	Helena St	1		40
2002	Jenifer St		2		40
422	Russell St	Jenifer St	2		40
1858	Jenifer St		2		40
1830	Jenifer St		1		40
1822	Jenifer St		1		40
1724	Jenifer St	Walton Pl	1		40
1724	Jenifer St		1		40
425	Clemons Ave	Jenifer St	1		40
425	Clemons Ave		1		40
1614	Jenifer St		1	1sc near PL 341 Riverside	40
341	Riverside Dr	Jenifer St	2		40
337	Riverside Dr		1		40
325	Riverside Dr		1		40
317	Riverside Dr		3		40
301	Riverside Dr		8	Ministry Center on Riverside frontage	40
301	Riverside Dr	Winnebago St	1	Ministry Center along Winnebago sidewalk towards Clemons cul de sac	40
301	Riverside Dr	Clemons Ave	3	Ministry Center on Clemons cul de sac frontage	40
502	Riverside Dr	Winnebago St	2	Yahara River Bridge frontage on south side of Winnebago	40
501	Riverside Dr		1		40
501	Riverside Dr	Jenifer St	3		40
502	Clemons Ave	Jenifer St	4		40
514	Clemons Ave		1		40
522	Clemons Ave		1		40
526	Clemons Ave		2		40
530	Clemons Ave		1		40
602	Clemons Ave		1		40
1618	Rutledge St	Clemons Ave	1		40
525	Clemons Ave		1		40
501	Clemons Ave	Jenifer St	1		40
501	Walton Pl	Jenifer St	2		40
1821	Jenifer St		2		40
1841	Jenifer St		1	1sc near PL 1845	40
2013	Jenifer St		1		40
505	Riverside Dr		2		40

DISTRICT 6 SAWCUTS - CONTRACT #8828

	Address	Frontage	# of Sawcuts	Comments	Ward
509	Riverside Dr		2		40
513	Riverside Dr		1		40
517	Riverside Dr		2		40
521	Riverside Dr		1		40
601	Riverside Dr		2		40
613	Riverside Dr		1		40
625	Riverside Dr		1		40
629	Riverside Dr		1		40
701	Riverside Dr		1		40
705	Riverside Dr		1		40
502	Walton Pl		1		40
528	Walton Pl		1		40
602	Walton Pl		1		40
606	Walton Pl		3	1sc near PL 610, 1 butterfly cut	40
610	Walton Pl		1		40
1712	Rutledge St	Walton Pl	2	1sc near PL 620 Walton	40
625	Walton Pl		3		40
609	Walton Pl		1		40
1801	Spaight St	Walton Pl	1		40
1805	Spaight St		1		40
1809	Spaight St		1	1sc near PL 1805	40
1819	Spaight St		1		40
1821	Spaight St		2	1sc near PL 1819	40
1825	Spaight St		1		40
1829	Spaight St		1		40
1833	Spaight St		1	1sc near PL 1837	40
1837	Spaight St		1		40
1845	Spaight St		3		40
602	Russell St	Spaight St	1		40
606	Russell St		2		40
1870	Rutledge St	Russell St	3		40
609	Russell St		2		40
605	Russell St		2		40
603	Russell St		1		40
517	Russell St		2	1sc at ramp	40
505	Russell St		2	1 butterfly cut	40
501	Russell St		1		40
506	Russell St		2	1 butterfly cut	40
510	Russell St		1		40
512	Russell St		2	1 butterfly cut	40
512	Russell St	Spaight St	2		40
1854	Spaight St		2		40
1852	Spaight St		1		40
1846	Spaight St		1		40
1838	Spaight St		1		40
1834	Spaight St		3	1sc near PL 1830	40
1820	Spaight St		2	1sc near PL 1822	40
1802	Spaight St		1		40
1802	Spaight St	Walton Pl	1		40
509	Walton Pl		1		40

DISTRICT 6 SAWCUTS - CONTRACT #8828

	Address	Frontage	# of Sawcuts	Comments	Ward
1610	Sherman Ave		1	1 cut at ramp, Tenney Park Boat Launch, north of Tenney Locks Bridge	41
1500	Sherman Ave		1	Tenney Locks	41
1330	Sherman Ave		12	Tenney Park, butterfly cuts-1	41
1244	Sherman Ave		2		41
1240	Sherman Ave		1		41
1234	Sherman Ave		2	butterfly cuts - 2	41
1224	Sherman Ave		1		41
1220	Sherman Ave		1		41
1206	Sherman Ave		1		41
1202	Sherman Ave		1		41
1158	Sherman Ave		1		41
1154	Sherman Ave		2		41
1150	Sherman Ave		1		41
1140	Sherman Ave		3		41
1138	Sherman Ave		1		41
1122	Sherman Ave		3	butterfly cuts - 1	41
1118	Sherman Ave		1		41
1114	Sherman Ave		1		41
1054	Sherman Ave		2		41
1032	Sherman Ave		4		41
1030	Sherman Ave		3		41
1028	Sherman Ave		2		41
1026	Sherman Ave		1		41
1022	Sherman Ave		3		41
1020	Sherman Ave		1		41
1016	Sherman Ave		1	butterfly cuts - 1	41
1010	Sherman Ave		4		41
1004	Sherman Ave		3		41
1004	Sherman Ave	N Brearly St	5		41
429	Castle Pl	N Brearly St	1	by Giddings Park	41
944	E Gorham St	N Brearly St	5	Christ Presbyterian Church	41
944	E Gorham St		11		41
403	N Brearly St		1	1 cut at ramp	41
403	N Brearly St	E Gorham St	3		41
411	N Brearly St		1		41
411	N Brearly St	Sherman Ave	1		41
1005	Sherman Ave		3		41
1011	Sherman Ave		2		41
1015	Sherman Ave		5		41
1021	Sherman Ave		1		41
1023	Sherman Ave		1		41
1027	Sherman Ave		2		41
1031	Sherman Ave		1		41
1037	Sherman Ave		1		41
1047	Sherman Ave		4		41
1107	Sherman Ave		2		41
1113	Sherman Ave		2		41
1115	Sherman Ave		2		41
1119	Sherman Ave		1		41
1123	Sherman Ave		1		41

DISTRICT 6 SAWCUTS - CONTRACT #8828

Address		Frontage	# of Sawcuts	Comments	Ward
1127		Sherman Ave	3		41
1131		Sherman Ave	2		41
1139		Sherman Ave	1		41
1141		Sherman Ave	1		41
1145		Sherman Ave	1		41
1147		Sherman Ave	2		41
1155		Sherman Ave	1		41
1161		Sherman Ave	4		41
1201		Sherman Ave	1		41
1209		Sherman Ave	3		41
1221		Sherman Ave	2	1 cut at ramp	41
1223		Sherman Ave	2		41
1225		Sherman Ave	3		41
1233		Sherman Ave	2		41
480	N	Baldwin St	Sherman Ave	2	41
1301		Sherman Ave	3		41
1301		Sherman Ave	N Baldwin St	2	41
1315		Sherman Ave	2		41
464		Marston Ave	1		41
470		Marston Ave	1		41
456		Marston Ave	1		41
454		Marston Ave	1		41
422		Marston Ave	2		41
420		Marston Ave	1		41
408		Marston Ave	1		41
400		Marston Ave	1		41
332		Marston Ave	2		41
326		Marston Ave	1		41
318		Marston Ave	2		41
314		Marston Ave	1		41
310		Marston Ave	1		41
306		Marston Ave	E Johnson St	1	8' long cut
309	N	Baldwin St		2	41
313	N	Baldwin St		2	41
317	N	Baldwin St		1	butterfly cuts - 1
323	N	Baldwin St		4	41
327	N	Baldwin St		1	41
329	N	Baldwin St		3	butterfly cuts - 1
333	N	Baldwin St		1	41
405	N	Baldwin St		1	41
409	N	Baldwin St		2	41
421	N	Baldwin St		2	41
425	N	Baldwin St		1	butterfly cuts - 1
431	N	Baldwin St		2	41
437	N	Baldwin St		2	41
441	N	Baldwin St		2	41
449	N	Baldwin St		2	41
457	N	Baldwin St		1	41
461	N	Baldwin St		1	41
328	N	Baldwin St		1	41
332	N	Baldwin St		1	41

DISTRICT 6 SAWCUTS - CONTRACT #8828

Address		Frontage	# of Sawcuts	Comments	Ward	
402	N	Baldwin St		2	butterfly cuts - 1	41
410	N	Baldwin St		1		41
418	N	Baldwin St		1		41
430	N	Baldwin St		2	buttefly cuts - 2	41
450	N	Baldwin St		1		41
462	N	Baldwin St		1		41
466	N	Baldwin St		1		41
480	N	Baldwin St		1		41
302	N	Baldwin St		2	Tenney Park Apartments	41
302	N	Baldwin St		7		41
1209		Elizabeth St	E. Gorham St	1		41
1201		Elizabeth St	N. Few St	2		41
1209		Elizabeth St		1		41
1215		Elizabeth St		1		41
1217		Elizabeth St		1		41
1221		Elizabeth St		1		41
1225		Elizabeth St		1	butterfly cuts - 1	41
1237		Elizabeth St		2	butterfly cuts - 1	41
1241		Elizabeth St		2		41
1249		Elizabeth St		1		41
1251		Elizabeth St		1		41
332	N	Baldwin St	Elizabeth St	1		41
402	N	Baldwin St	Elizabeth St	1		41
1240		Elizabeth St		1		41
405		Sidney St		2		41
421		Sidney St		1		41
423		Sidney St		2		41
425		Sidney St		2		41
429		Sidney St		1		41
443		Sidney St		4	butterfly cuts - 1	41
445		Sidney St		1		41
457		Sidney St		1		41
461		Sidney St		1		41
467		Sidney St		1		41
1221		Sherman Ave	Sidney St	1		41
472		Sidney St		1		41
470		Sidney St		2		41
448		Sidney St		1		41
446		Sidney St		1		41
434		Sidney St		1		41
432		Sidney St		2		41
420		Sidney St		1		41
406		Sidney St		3		41
1228		Elizabeth St	Sidney St	3		41
1228		Elizabeth St		4	butterfly cuts-2	41
1216		Elizabeth St		1		41
1214		Elizabeth St		1		41
1212		Elizabeth St		2		41
1202		Elizabeth St		1		41
1202		Elizabeth St	N. Few St	6		41
415	N	Few St		1		41

DISTRICT 6 SAWCUTS - CONTRACT #8828

Address		Frontage	# of Sawcuts	Comments	Ward	
417	N	Few St		2		41
419	N	Few St		1		41
421	N	Few St		5		41
423	N	Few St		1		41
425	N	Few St		1		41
441	N	Few St		2	1 cut at ramp	41
445	N	Few St		1		41
451	N	Few St		1		41
455	N	Few St		2		41
1201		Sherman Ave	N. Few St	1		41
1161		Sherman Ave	N. Few St	3	1 cut at P.L.	41
1157		Sherman Ave	N. Few St	1		41
458	N	Few St		1		41
450	N	Few St		4		41
444	N	Few St		1		41
434	N	Few St		2		41
432	N	Few St		1		41
422	N	Few St		1		41
422	N	Few St	Elizabeth St	1		41
421		Jean St		1		41
419		Jean St		1		41
449		Jean St		2		41
444	N	Few St	Jean St	5		41
462		Jean St		1		41
448		Jean St		1		41
444		Jean St		1		41
442		Jean St		1		41
438		Jean St		1		41
436		Jean St		1		41
430		Jean St		1		41
1124		Elizabeth St		1		41
436		Jean St	Leitch Ct	1		41
438		Jean St	Leitch Ct	1		41
436		Leitch Ct		2		41
1112		Elizabeth St	Leitch Ct	1		41
435	N	Ingersoll St		1		41
437	N	Ingersoll St		1		41
439	N	Ingersoll St		3		41
1101		Sherman Ave	N. Ingersoll St	2		41
1047		Sherman Ave	N. Ingersoll St	3		41
426	N	Ingersoll St		1		41
422	N	Ingersoll St		1		41
410	N	Ingersoll St		1		41
404	N	Ingersoll St		2		41
1052	E	Gorham St	N. Ingersoll St	4	butterfly cut - 1	41
401	N	Ingersoll St		1		41
415	N	Ingersoll St		1		41
1121		Elizabeth St		3		41
1123		Elizabeth St		1		41
1129		Elizabeth St		2	1 cut at ramp	41
1141		Elizabeth St		1		41

DISTRICT 6 SAWCUTS - CONTRACT #8828

Address		Frontage	# of Sawcuts	Comments	Ward
1145		Elizabeth St	1		41
418	N	Few St	Elizabeth St	2	41
412	N	Few St		1	41
404	N	Few St	E. Gorham St	2	butterfly cuts-1 41
1130	E	Gorham St		2	41
1118	E	Gorham St		2	41
1116	E	Gorham St		1	41
1112	E	Gorham St		2	41
1108	E	Gorham St		1	41
1038	E	Gorham St		1	41
1034	E	Gorham St		1	41
1032	E	Gorham St		1	41
1014	E	Gorham St		1	41
1012	E	Gorham St		1	41
1010	E	Gorham St		1	41
1037	E	Gorham St		1	41
1049	E	Gorham St		1	41
1105	E	Gorham St		3	41
1107	E	Gorham St		1	41
1125	E	Gorham St		2	41
1129	E	Gorham St		1	41
1135	E	Gorham St		1	41
1143	E	Gorham St		1	41
319	N	Few St	E. Gorham St	2	41
1209	E	Gorham St		2	41
1217	E	Gorham St		5	41
1225	E	Gorham St		2	1 cut at N. Baldwin median ramp 41
1021	E	Johnson St		2	41
1049	E	Johnson St		1	41
1111	E	Johnson St		3	41
1115	E	Johnson St		1	41
1121	E	Johnson St		2	butterfly cuts-2 41
1129	E	Johnson St		2	41
1135	E	Johnson St		2	butterfly cuts-1 41
1141	E	Johnson St		1	41
1143	E	Johnson St		3	41
1145	E	Johnson St		2	41
1151	E	Johnson St		1	41
221	N	Few St	E. Johnson St	2	41
1217	E	Johnson St		1	41
1225	E	Johnson St		2	41
1208	E	Johnson St		2	41
1204	E	Johnson St		1	41
1204	E	Johnson St	N. Few St	1	41
311	N	Few St		2	41
315	N	Few St		4	butterfly cuts-2 41
319	N	Few St		2	41
324	N	Few St		1	41
316	N	Few St		1	41
1150	E	Johnson St		1	41
1132	E	Johnson St		2	41

DISTRICT 6 SAWCUTS - CONTRACT #8828

Address		Frontage	# of Sawcuts	Comments	Ward
1116	E Johnson St		1		41
1108	E Johnson St		1		41
307	N Ingersoll St		1		41
315	N Ingersoll St		1		41
319	N Ingersoll St		1		41
1105	E Gorham St	N. Ingersoll St	3		41
314	N Ingersoll St		1		41
310	N Ingersoll St		2		41
1046	E Johnson St		1		41
1034	E Johnson St		2		41
1026	E Johnson St		1		41
1024	E Johnson St		1		41
1004	E Johnson St		1		41
1000	E Johnson St	N. Brearly St	1		41
313	N Brearly St		1		41
110	N Thornton Ave		2	at end of cul-da-sac on N. Thornton	41
202	N Thornton Ave		2	1 cut on E. Dayton	41
206	N Thornton Ave		1		41
220	N Thornton Ave		3	at E. Johnson, 1 cut at ramp	41
1446	E Dayton St		3		41
1430	E Dayton St		2	vehicle parking garage	41
1418	E Dayton St		1		41
1412	E Dayton St		1		41
1402	E Dayton St		2		41
211	N Dickinson St		2		41
211	N Dickinson St	E. Johnson St	2		41
1415	E Johnson St		1		41
1423	E Johnson St		2		41
1353	E Johnson St		1		41
212	N Dickinson St		1		41
1350	E Dayton St	N. Dickinson St	1		41
1344	E Dayton St		2		41
1342	E Dayton St		1		41
1332	E Dayton St		1		41
1326	E Dayton St		1		41
1318	E Dayton St		1		41
1308	E Dayton St		1		41
1302	E Dayton St	N. Baldwin St	2	butterfly cut - 1	41
1259	E Johnson St	N. Baldwin St	1		41
214	N Baldwin St		1		41
1250	E Dayton St	N. Baldwin St	2		41
1250	E Dayton St		2		41
1244	E Dayton St		2		41
1238	E Dayton St		1		41
1234	E Dayton St		1		41
1230	E Dayton St		5	butterfly cuts - 1	41
1228	E Dayton St		1		41
1222	E Dayton St		1		41
1214	E Dayton St		2		41
201	N Few St	E. Dayton St	3		41
205	N Few St		1	1 butterfly cut at d/w	41

DISTRICT 6 SAWCUTS - CONTRACT #8828

Address		Frontage	# of Sawcuts	Comments	Ward
209	N	Few St	2		41
217	N	Few St	1		41
221	N	Few St	1		41
1151	E	Johnson St	N Few St	3	41
208	N	Few St		2	41
204	N	Few St		2	41
202	N	Few St		1	41
202	N	Few St	E. Dayton St	1	41
1140	E	Dayton St		1	41
1124	E	Dayton St		2	41
1122	E	Dayton St		1	41
1116	E	Dayton St		3	41
203	N	Ingersoll St	E. Dayton St	2	41
203	N	Ingersoll St		2	41
209	N	Ingersoll St		1	41
215	N	Ingersoll St		2	butterfly cuts -1
1105	E	Johnson St	N. Ingersoll St	1	41
1051	E	Johnson St	N. Ingersoll St	1	41
210	N	Ingersoll St		2	1 butterfly cut, near PL at 1051 E Johnson
208	N	Ingersoll St		1	41
204	N	Ingersoll St		2	2 cuts at ramps
204	N	Ingersoll St	E. Dayton St	2	41
1038	E	Dayton St		1	41
1024	E	Dayton St		2	41
1016	E	Dayton St		2	41
1004	E	Dayton St		1	41
201	N	Brearily St	E. Dayton St	2	41
201	N	Brearily St		3	41
213	N	Brearily St		4	butterfly cuts - 1
215	N	Brearily St		1	41
1001	E	Johnson St	N. Brearily St	1	41
1045	E	Dayton St		11	Lapham Elementary School, 2 butterfly cuts
125	N	Ingersoll St		2	41
1105	E	Dayton St		2	41
1123	E	Dayton St		2	41
1133	E	Dayton St		1	41
1137	E	Dayton St		3	41
1143	E	Dayton St		1	41
1149	E	Dayton St		1	41
116	N	Few St	E. Dayton St	3	1 cut at ramp, open parking lot on E. Dayton and N Few
1203	E	Dayton St		2	butterfly cuts - 1
1215	E	Dayton St		1	41
1217	E	Dayton St		1	41
1223	E	Dayton St		1	41
1227	E	Dayton St		2	41
1229	E	Dayton St		1	41
1231	E	Dayton St		1	41
1233	E	Dayton St		1	41
1245	E	Dayton St		1	41
1247	E	Dayton St		1	41

DISTRICT 6 SAWCUTS - CONTRACT #8828

Address		Frontage	# of Sawcuts	Comments	Ward
1305	E	Dayton St		2	41
1323	E	Dayton St		4 butterfly cuts - 1	41
1325	E	Dayton St		2	41
1327	E	Dayton St		1	41
1333	E	Dayton St		1	41
1347	E	Dayton St		2	41
1354	E	Mifflin St		3 1 cut at ramp on E. Dayton	41
110	N	Thornton Ave	E. Dayton St	1	41
110	N	Thornton Ave		2	41
1415	E	Dayton St		4	41
1354	E	Mifflin St	N. Dickinson St	11 butterfly cuts - 2	41
1354	E	Mifflin St		2	41
1336	E	Mifflin St		2	41
1332	E	Mifflin St		1	41
1322	E	Mifflin St		1	41
101	N	Baldwin St	E. Mifflin St	4	41
101	N	Baldwin St		3	41
109	N	Baldwin St		1	41
111	N	Baldwin St		2	41
1305	E	Dayton St	N. Baldwin St	7	41
124	N	Baldwin St		4 butterfly cuts - 1	41
108	N	Baldwin St		2	41
102	N	Baldwin St		1	41
102	N	Baldwin St	E. Mifflin St	1	41
1244	E	Mifflin St		1	41
1242	E	Mifflin St		2	41
1236	E	Mifflin St		1	41
1222	E	Mifflin St		1	41
1220	E	Mifflin St		1	41
103	N	Few St	E. Mifflin St	2	41
105	N	Few St		1	41
107	N	Few St		1 1 butterfly cut	41
115	N	Few St		1	41
119	N	Few St		1	41
116	N	Few St		1	41
112	N	Few St		1	41
106	N	Few St		1	41
1154	E	Mifflin St		1	41
1152	E	Mifflin St		1	41
1150	E	Mifflin St		2	41
1146	E	Mifflin St		1	41
1134	E	Mifflin St		2	41
1126	E	Mifflin St		1	41
1116	E	Mifflin St		1 1 butterfly cut at d/w	41
1110	E	Mifflin St		2	41
105	N	Ingersoll St	E. Mifflin St	1 1 butterfly cut	41
105	N	Ingersoll St		1	41
117	N	Ingersoll St		1	41
1045	E	Dayton St	N. Ingersoll St	6 Lapham Elementary School	41
1045	E	Dayton St	E. Mifflin St	8 Lapham Elementary School	41

DISTRICT 6 SAWCUTS - CONTRACT #8828

Address		Frontage	# of Sawcuts	Comments	Ward
1045	E Dayton St	N. Brearly St	13	Lapham Elementary School, 2 cuts at ramp, 2 butterfly cuts	41
1003	E Mifflin St		1	The Breese Apartments	41
1105	E Mifflin St		2		41
1111	E Mifflin St		2		41
1113	E Mifflin St		3	1 butterfly cut	41
1115	E Mifflin St		2		41
1121	E Mifflin St		1		41
1127	E Mifflin St		1		41
1133	E Mifflin St		2		41
1135	E Mifflin St		2		41
1137	E Mifflin St		1		41
1139	E Mifflin St		1		41
1143	E Mifflin St		1		41
1147	E Mifflin St		1		41
1201	E Mifflin St		2	1 cut at ramp	41
1205	E Mifflin St		2		41
1209	E Mifflin St		2		41
1223	E Mifflin St		1		41
1225	E Mifflin St		1		41
1233	E Mifflin St		2		41
1239	E Mifflin St		2		41
1307	E Mifflin St		1		41
1315	E Mifflin St		3	butterfly cuts -1	41
1317	E Mifflin St		3		41
1321	E Mifflin St		4		41
1355	E Mifflin St		1	parking lot on E Mifflin at Dickinson(SE)	41
1355	E Mifflin St	N. Dickinson St	2		41
1400	E Washington Ave	N. Dickinson St	1		41
1400	E Washington Ave		1		41
1440	E Washington Ave		3	2 by parking lot north of railroad tracks, 2 butterfly cut	41
1344	E Washington Ave		2	Turnkey Supper Club	41
1304	E Washington Ave		3		41
1304	E Washington Ave	N. Baldwin St	2		41
15	N Baldwin St		1		41
23	N Baldwin St		3		41
27	N Baldwin St		3		41
20	N Baldwin St		2		41
18	N Baldwin St		1		41
1240	E Washington Ave		1		41
1234	E Washington Ave		1		41
1222	E Washington Ave		2		41
1216	E Washington Ave		1		41
1201	E Mifflin St	N. Few St	2	1 butterfly cut	41
1151	E Mifflin St	N. Few St	1		41
24	N Few St		1		41
1150	Curtis Ct		4		41
1144	Curtis Ct		1		41
1142	Curtis Ct		1		41
1132	Curtis Ct		1		41

DISTRICT 6 SAWCUTS - CONTRACT #8828

Address		Frontage	# of Sawcuts	Comments	Ward
1126		Curtis Ct	1		41
1110		Curtis Ct	1		41
21	N	Ingersoll St	Curtis Ct	4	41
21	N	Ingersoll St		1	41
25	N	Ingersoll St		1	41
27	N	Ingersoll St		1	41
9	N	Ingersoll St		1	41
13	N	Ingersoll St	Curtis Ct	3	41
12	N	Few St	Curtis Ct	2	41
12	N	Few St		1	41
1158	E	Washington Ave	N. Few St	2	41
1150	E	Washington Ave		1	41
1146	E	Washington Ave		1	41
1138	E	Washington Ave		2	WYSO Parking lot, 1 butterfly cut
1136	E	Washington Ave		1	41
1102	E	Washington Ave		1	Jiffy Lube
1102	E	Washington Ave	N. Ingersoll St	2	41
1050	E	Washington Ave	N. Ingersoll St	1	41
1010	E	Washington Ave		1	by 1004, cut at top of ramp
1010	E	Washington Ave	Breary St	1	by 1004
1010	E	Washington Ave	Breary St	1	by apartments
914		Castle Pl		2	1 butterfly at corner of stone
410		Castle Pl		1	41
916	E	Gorham St	Castle Pl	2	41
916	E	Gorham St		4	41
912	E	Gorham St		1	41
908	E	Gorham St		1	1 butterfly cut
906	E	Gorham St		2	41
902	E	Gorham St		3	1 cut at ramp
902	E	Gorham St	N. Patterson St	1	41
423	N	Patterson St		1	41
425	N	Patterson St		1	41
429	N	Patterson St		1	1 cut at ramp
435	N	Patterson St		1	41
441	N	Patterson St		1	41
204	S	Thornton Ave		1	42
1524		Williamson St	S Thornton Ave	4	1sc closer to bike path
1524		Williamson St		1	42
1510		Williamson St		1	42
1508		Williamson St		1	42
1504		Williamson St		1	42
1502		Williamson St		1	1sc at ramp
1456		Williamson St		2	1sc at ramp
1444		Williamson St		1	42
1420		Williamson St		3	42
1414		Williamson St		2	42
1410		Williamson St		1	42
1402		Williamson St		2	42
1402		Williamson St	S Dickinson St	3	42
1401		Williamson St	S Dickinson St	1	42
1401		Williamson St		1	42

DISTRICT 6 SAWCUTS - CONTRACT #8828

Address		Frontage	# of Sawcuts	Comments	Ward
1403		Williamson St	1		42
1415		Williamson St	1		42
1419		Williamson St	1		42
1431		Williamson St	1		42
1437		Williamson St	1		42
1447		Williamson St	1	1sc near PL 1443	42
1449		Williamson St	1		42
402		Rogers St Williamson St	1		42
402		Rogers St	1		42
416		Rogers St	4	1 butterfly cut	42
418		Rogers St	2	1sc near PL 416	42
424		Rogers St	2	1 butterfly cut	42
425		Rogers St Jenifer St	1	1sc at keystone	42
417		Rogers St	2		42
411		Rogers St	1		42
409		Rogers St	2	1 butterfly cut	42
407		Rogers St	1	1 butterfly cut	42
405		Rogers St	1		42
403		Rogers St	1		42
1501		Williamson St Rogers St	1		42
1501		Williamson St	3		42
1505		Williamson St	2		42
1507		Williamson St	2		42
410		Cantwell Ct	1		42
1525		Williamson St	3		42
1525		Williamson St S Thornton Ave	1		42
417		Cantwell Ct S Thornton Ave	1	back side of house on Thornton frontage	42
419		Cantwell Ct S Thornton Ave	1	back side of house on Thornton frontage	42
436	S	Thornton Ave	1	436/438/440 building frontage	42
436	S	Thornton Ave Jenifer St	1		42
1534		Jenifer St	1		42
1528		Jenifer St	1	1528/1530/1532 building frontage	42
1518		Jenifer St	1	1518 thru 1524 building frontage	42
1508		Jenifer St	2		42
1442		Jenifer St	2		42
1436		Jenifer St	1		42
1418		Jenifer St	3		42
1412		Jenifer St	2		42
1410		Jenifer St	1		42
1408		Jenifer St	2		42
1404		Jenifer St	1		42
411	S	Dickinson St	2		42
412	S	Dickinson St	2		42
1348		Jenifer St S Dickinson St	4	1 butterfly cut	42
1348		Jenifer St	2		42
1351		Jenifer St	1	1 butterfly cut	42
510	S	Dickinson St	1		42
522	S	Dickinson St	1		42
1501		Jenifer St S Dickinson St	4	school frontage on Dickinson	42
505	S	Dickinson St	1		42
1501		Jenifer St	1	school frontage across from 1414 Jenifer	42

DISTRICT 6 SAWCUTS - CONTRACT #8828

Address		Frontage	# of Sawcuts	Comments	Ward
1501		Jenifer St	1	school frontage across from 1416 Jenifer	42
1501		Jenifer St	1	school frontage across from 1418 Jenifer	42
1501		Jenifer St	1	school frontage across from 1436 Jenifer	42
1501		Jenifer St	2	school frontage across from 1440 Jenifer, 1 butterfly cut	42
1501		Jenifer St	1	school frontage across from 1444 Jenifer	42
1501		Jenifer St	1	school frontage across from 1450 Jenifer	42
1501		Jenifer St	1	school frontage across from 1452 Jenifer	42
1501		Jenifer St	1	school frontage across from 1512 Jenifer	42
1501		Jenifer St	3	school frontage across from Cantwell Ct int.	42
1501		Jenifer St	2	school frontage across from 1518 thru 1524 Jenifer	42
1501		Jenifer St	1	Spaight St	42
1501		Jenifer St	3	Spaight St	42
1501		Jenifer St	2	Spaight St	42
1501		Jenifer St	1	Spaight St	42
1501		Jenifer St	1	Spaight St	42
1501		Jenifer St	2	Spaight St	42
1501		Jenifer St	1	Spaight St	42
1501		Jenifer St	1	Spaight St	42
601	S	Dickinson St	1		42
601	S	Dickinson St	2	Spaight St	42
1411		Spaight St	2		42
1415		Spaight St	1		42
1419		Spaight St	1		42
1423		Spaight St	1		42
1431		Spaight St	1	1sc near PL 1427	42
1433		Spaight St	1		42
1443		Spaight St	1		42
1447		Spaight St	1		42
1503		Spaight St	6	Rogers St	42
1507		Spaight St	3		42
1511		Spaight St	1	1sc near PL 1511	42
1515		Spaight St	1		42
1519		Spaight St	1	1sc near PL 1519	42
1523		Spaight St	1		42
602	S	Thornton Ave	1	Spaight St	42
602	S	Thornton Ave	1		42
606	S	Thornton Ave	1		42
610	S	Thornton Ave	1		42
618	S	Thornton Ave	2		42
624	S	Thornton Ave	3		42
624	S	Thornton Ave	1	Rutledge St	42
1520		Rutledge St	1		42
1514		Rutledge St	1		42
1512		Rutledge St	1		42
1500		Rutledge St	2	Rogers St	42
609		Rogers St	3		42

DISTRICT 6 SAWCUTS - CONTRACT #8828

Address		Frontage	# of Sawcuts	Comments	Ward
608		Rogers St	1		42
612		Rogers St	2		42
1450		Rutledge St	Rogers St	1	42
1450		Rutledge St		1	42
1446		Rutledge St		1 1 butterfly cut	42
1440		Rutledge St		1	42
1438		Rutledge St		1	42
1430		Rutledge St		2 1 butterfly cut	42
1428		Rutledge St		3	42
1426		Rutledge St		2	42
1424		Rutledge St		2	42
1422		Rutledge St		1	42
1418		Rutledge St		1	42
1402		Rutledge St		7 1sc at keystone	42
615	S	Dickinson St		3 1sc near PL 611	42
611	S	Dickinson St		2	42
609	S	Dickinson St		2	42
602	S	Dickinson St	Spaight St	5	42
606	S	Dickinson St		2	42
614	S	Dickinson St		1 1 butterfly cut	42
624	S	Dickinson St		4	42
624	S	Dickinson St	Rutledge St	2	42
1353		Rutledge St		2	42
1353		Rutledge St	S Dickinson St	2	42
708	S	Dickinson St		3 1 butterfly cut	42
712	S	Dickinson St		1	42
718	S	Dickinson St		5 1 butterfly cut	42
1402		Morrison St	S Dickinson St	1	42
717	S	Dickinson St		3	42
715	S	Dickinson St		1	42
709	S	Dickinson St		1	42
705	S	Dickinson St		2	42
1401		Rutledge St	S Dickinson St	1	42
1409		Rutledge St		1	42
1423		Rutledge St		1	42
1425		Rutledge St		1	42
1427		Rutledge St		1	42
1435		Rutledge St		2	42
1437		Rutledge St		1	42
1439		Rutledge St		1	42
1445		Rutledge St		2 1 butterfly cut	42
1451		Rutledge St	Rogers St	3	42
1502		Morrison St		3 2sc at keystone	42
1502		Morrison St	Rogers St	3	42
709		Rogers St		2	42
701		Rogers St	Rutledge St	1 1501 Rutledge frontage	42
1507		Rutledge St		2 1 butterfly cut	42
1511		Rutledge St		2	42
1515		Rutledge St		4	42
702	S	Thornton Ave		1	42
706	S	Thornton Ave		1	42

DISTRICT 6 SAWCUTS - CONTRACT #8828

Address		Frontage	# of Sawcuts	Comments	Ward	
1540		Morrison St	S Thornton Ave	4		42
1514		Morrison St		2		42
1432		Morrison St		1		42
1424		Morrison St		1		42
1420		Morrison St		1		42
1412		Morrison St		1		42
1404		Morrison St		2		42
1348		Morrison St		2		42
1346		Morrison St		1		42
1344		Morrison St		2		42
1342		Morrison St		1		42
1338		Morrison St		2		42
1334		Morrison St		1		42
1326		Morrison St		4		42
1318		Morrison St		1		42
1314		Morrison St		1		42
1310		Morrison St		1		42
1306		Morrison St		1		42
1302		Morrison St	S Baldwin St	1		42
711	S	Baldwin St		2		42
1301		Rutledge St	S Baldwin St	2		42
1301		Rutledge St		1		42
706	S	Baldwin St		6		42
1252		Morrison Ct	S Baldwin St	2		42
1303		Morrison St		2		42
1311		Morrison St		5	1 butterfly cut	42
1315		Morrison St		2		42
1321		Morrison St		1		42
1325		Morrison St		1		42
1331		Morrison St		2	1sc at driveway	42
1339		Morrison St		2	1sc at driveway	42
1345		Morrison St		2		42
1351		Morrison St		1		42
803	S	Dickinson St	Morrison St	2		42
1411		Morrison St		1		42
1423		Morrison St		1		42
1427		Morrison St		1		42
1431		Morrison St		3		42
1501		Morrison St		2		42
501	S	Thornton Ave	Rutledge St	1	outlot along west side of Yahara River and north side of Rutledge St, across from 624 Thornton	42
1342		Rutledge St		3	1sc near PL 1340	42
1338		Rutledge St		2	1 butterfly cut	42
1328		Rutledge St		2		42
1320		Rutledge St		2		42
1318		Rutledge St		3		42
1302		Rutledge St		2	1sc at ramp	42
1302		Rutledge St	S Baldwin St	1		42
611	S	Baldwin St		2		42
601	S	Baldwin St	Spaight St	4		42
602	S	Baldwin St	Spaight St	3	1257 and 1259 Spaight frontage	42

DISTRICT 6 SAWCUTS - CONTRACT #8828

Address		Frontage	# of Sawcuts	Comments	Ward	
602	S	Baldwin St		1		42
606	S	Baldwin St		1		42
610	S	Baldwin St		4	1 butterfly cut	42
614	S	Baldwin St		1		42
1254		Rutledge St	S Baldwin St	3		42
1244		Rutledge St		1		42
1232		Rutledge St		3		42
1228		Rutledge St		2		42
1224		Rutledge St		2		42
1220		Rutledge St		2		42
1216		Rutledge St		1		42
1212		Rutledge St		2		42
1204		Rutledge St		1		42
1204		Rutledge St	S Few St	2		42
1201		Rutledge St		3		42
1209		Rutledge St		2		42
1221		Rutledge St		2		42
1225		Rutledge St		2		42
1237		Rutledge St		1		42
1251		Rutledge St		1		42
1251		Rutledge St	S Baldwin St	3		42
1309		Rutledge St		1		42
1315		Rutledge St		1		42
1319		Rutledge St		2		42
1325		Rutledge St		2	1sc near PL 1335, 1 butterfly cut	42
1335		Rutledge St		2		42
1339		Rutledge St		2	1sc near PL 1345	42
1345		Rutledge St		1		42
611	S	Few St		1		42
609	S	Few St		3	1sc at shared driveway	42
605	S	Few St		1		42
601	S	Few St	Spaight St	3		42
1103		Spaight St	S Few St	5	Orton Park frontage on Few St	42
1103		Spaight St	Rutledge St	7	Orton Park frontage on Rutledge St, 1 butterfly cut	42
1103		Spaight St	S Ingersoll St	5	Orton Park frontage on Ingersoll St, 2sc at keystone at corner of Rutledge int, 1 butterfly cut	42
1103		Spaight St	Spaight St	10	Orton Park frontage on Spaight St, 1sc at keystone at corner of Few int	42
1150		Spaight St	S Few St	1		42
1150		Spaight St		1		42
1148		Spaight St		1		42
1144		Spaight St		2	1 butterfly cut	42
1134		Spaight St		3		42
1132		Spaight St		2		42
1126		Spaight St		1		42
1122		Spaight St		2		42
1114		Spaight St		1		42
1112		Spaight St		3	1 butterfly cut	42
1102		Spaight St		2		42

DISTRICT 6 SAWCUTS - CONTRACT #8828

Address		Frontage	# of Sawcuts	Comments	Ward	
1102		Spaight St	S Ingersoll St	4		42
1105		Rutledge St		2		42
1107		Rutledge St		4		42
1111		Rutledge St		1		42
1115		Rutledge St		2	1sc near PL 1111	42
1121		Rutledge St		1		42
1125		Rutledge St		3		42
1133		Rutledge St		5		42
1139		Rutledge St		2		42
1145		Rutledge St		3		42
1149		Rutledge St		3		42
1151		Rutledge St		2		42
1213		Spaight St		1		42
1217		Spaight St		1		42
1221		Spaight St		1		42
1227		Spaight St		1		42
1231		Spaight St		1		42
1235		Spaight St		2		42
1245		Spaight St		2	1sc near PL 1241	42
1311		Spaight St		1		42
1315		Spaight St		1		42
1317		Spaight St		1		42
1319		Spaight St		3		42
1325		Spaight St		1	1sc at shared driveway	42
1331		Spaight St		1		42
1335		Spaight St		2		42
1343		Spaight St		1		42
1344		Spaight St		1		42
1336		Spaight St		1		42
1332		Spaight St		1		42
1328		Spaight St		1		42
1324		Spaight St		2	1sc at shared driveway	42
1322		Spaight St		1		42
1318		Spaight St		1	1sc near PL 1320	42
1314		Spaight St		3	1sc at shared driveway	42
1312		Spaight St		1		42
1310		Spaight St		1		42
517	S	Baldwin St	Spaight St	2		42
517	S	Baldwin St		3		42
515	S	Baldwin St		1		42
511	S	Baldwin St		2	2sc at driveway	42
509	S	Baldwin St		2		42
507	S	Baldwin St		2	2 butterfly cuts	42
502	S	Baldwin St		3	1sc at keystone	42
506	S	Baldwin St		2		42
514	S	Baldwin St		1		42
1256		Spaight St	S Baldwin St	1		42
1250		Spaight St		3	1 butterfly cut	42
1246		Spaight St		1		42
1242		Spaight St		1		42
1232		Spaight St		3	2 butterfly cuts	42

DISTRICT 6 SAWCUTS - CONTRACT #8828

Address		Frontage	# of Sawcuts	Comments	Ward
1228		Spaight St	2	1sc near PL 1232	42
1224		Spaight St	2		42
1218		Spaight St	1	1 butterfly cut	42
1216		Spaight St	1		42
1208		Spaight St	1		42
1202		Spaight St	1		42
1202		Spaight St	S Few St	1	42
1201		Jenifer St	S Few St	2	42
1201		Jenifer St		4	2sc at keystone
1151		Jenifer St		1	42
1151		Jenifer St	S Few St	2	42
1344		Jenifer St		1	42
1342		Jenifer St		1	1 butterfly cut
1334		Jenifer St		1	42
1330		Jenifer St		1	42
1326		Jenifer St		1	42
1314		Jenifer St		1	42
1304		Jenifer St		1	42
1304		Jenifer St	S Baldwin St	2	42
408	S	Baldwin St		1	1 butterfly cut
412	S	Baldwin St		1	42
418	S	Baldwin St		3	42
422	S	Baldwin St		3	42
422	S	Baldwin St	Jenifer St	1	1250 Jenifer St frontage
1221		Williamson St	Jenifer St	6	back side of Willy St Co-op building on Jenifer
1212		Jenifer St		1	1 butterfly cut
1210		Jenifer St		1	42
1208		Jenifer St		2	42
1206		Jenifer St		2	42
1202		Jenifer St		1	42
1202		Jenifer St	S Few St	2	42
415	S	Few St		1	42
409	S	Few St		2	42
405	S	Few St		1	42
406	S	Few St		1	42
1154		Jenifer St	S Few St	4	42
1154		Jenifer St		1	42
1150		Jenifer St		2	42
1148		Jenifer St		1	1sc at gravel driveway
1142		Jenifer St		3	1 butterfly cut
1140		Jenifer St		1	42
1138		Jenifer St		1	42
1130		Jenifer St		2	42
1118		Jenifer St		1	42
1114		Jenifer St		1	42
1112		Jenifer St		2	2sc at shared driveway
1104		Jenifer St		2	42
1104		Jenifer St	S Ingersoll St	2	42
411	S	Ingersoll St		3	42
403	S	Ingersoll St		1	42
511	S	Ingersoll St		1	42

DISTRICT 6 SAWCUTS - CONTRACT #8828

Address		Frontage	# of Sawcuts	Comments	Ward
1103	Jenifer St	S Ingersoll St	2	1 butterfly cut	42
1103	Jenifer St		2		42
1115	Jenifer St		2	1sc near PL 1119, 1 butterfly cut	42
1119	Jenifer St		1		42
1125	Jenifer St		1		42
1131	Jenifer St		1		42
1135	Jenifer St		2		42
1137	Jenifer St		2		42
1141	Jenifer St		1		42
1143	Jenifer St		2		42
1147	Jenifer St		1		42
1207	Jenifer St		4		42
1209	Jenifer St		2		42
1219	Jenifer St		1		42
1229	Jenifer St		1		42
1235	Jenifer St		1		42
1245	Jenifer St		1		42
1311	Jenifer St		2		42
1315	Jenifer St		1		42
1319	Jenifer St		2		42
1323	Jenifer St		1		42
1325	Jenifer St		2		42
1331	Jenifer St		1		42
1341	Jenifer St		2		42
1343	Jenifer St		1		42
1347	Jenifer St		1		42
1101	Williamson St	S Ingersoll St	4		42
1101	Williamson St		1	1 butterfly cut	42
1105	Williamson St		1		42
1121	Williamson St		1		42
1125	Williamson St		1		42
1129	Williamson St		2		42
1133	Williamson St		2		42
1137	Williamson St		2		42
1139	Williamson St		1		42
1143	Williamson St		2	1sc near PL 1145	42
1147	Williamson St		1		42
1155	Williamson St		2		42
1201	Williamson St	S Few St	1		42
1201	Williamson St		1		42
1209	Williamson St		1	1sc at parking lot frontage	42
1215	Williamson St		1		42
1217	Williamson St		1		42
1221	Williamson St		4		42
1249	Williamson St		1		42
1251	Williamson St		1	1 butterfly cut	42
1255	Williamson St	S Baldwin St	2		42
1325	Williamson St		1		42
1335	Williamson St		2		42
1341	Williamson St		1		42
1353	Williamson St	S Dickinson St	1		42

DISTRICT 6 SAWCUTS - CONTRACT #8828

Address		Frontage	# of Sawcuts	Comments	Ward	
309	S	Dickinson St		1		42
305	S	Dickinson St		2		42
303	S	Dickinson St		6	1sc at ramp	42
302	S	Dickinson St	E Wilson St	4		42
302	S	Dickinson St		1		42
308	S	Dickinson St		1	1sc near PL 302	42
312	S	Dickinson St		3	1sc near PL to south (Ace Hardware)	42
1398		Williamson St	S Dickinson St	5	1 butterfly cut	42
1398		Williamson St		1	1 butterfly cut	42
1394		Williamson St		2		42
1380		Williamson St		1	1sc near PL to east (Ace Hardware)	42
1344		Williamson St		1		42
1342		Williamson St		2		42
1334		Williamson St		3	3sc along terrace	42
1328		Williamson St		2		42
1324		Williamson St		1		42
1318		Williamson St		1		42
1310		Williamson St		2	1 butterfly cut	42
1302		Williamson St		1		42
1302		Williamson St	S Baldwin St	6	1 butterfly cut	42
315	S	Baldwin St		3		42
307	S	Baldwin St		1		42
305	S	Baldwin St		1		42
303	S	Baldwin St		1		42
303	S	Baldwin St	E Wilson St	3	1 butterfly cut	42
304	S	Baldwin St	E Wilson St	2		42
308	S	Baldwin St		4		42
320	S	Baldwin St		1		42
320	S	Baldwin St	Williamson St	1		42
1246		Williamson St		2	1 butterfly cut	42
1238		Williamson St		1		42
1236		Williamson St		1		42
1228		Williamson St		1		42
1214		Williamson St		1		42
1212		Williamson St		1		42
1202		Williamson St		1		42
307	S	Few St		1		42
305	S	Few St		2		42
302	S	Few St	E Wilson St	4	1 butterfly cut	42
302	S	Few St		2		42
304	S	Few St		1		42
1150		Williamson St	S Few St	1		42
1150		Williamson St		2	1 butterfly cut	42
1148		Williamson St		2		42
1146		Williamson St		1		42
1138		Williamson St		3	2 butterfly cuts	42
1130		Williamson St		1	1 butterfly cut	42
1120		Williamson St		1		42
1110		Williamson St		1		42
1102		Williamson St	S Ingersoll St	2		42
315	S	Ingersoll St		2		42

DISTRICT 6 SAWCUTS - CONTRACT #8828

Address		Frontage	# of Sawcuts	Comments	Ward	
301	S	Ingersoll St		5	1 butterfly cut	42
301	S	Ingersoll St	E Wilson St	5		42
1133	E	Wilson St		3	1 butterfly cut	42
301	S	Few St	E Wilson St	1		42
1207	E	Wilson St		1		42
1217	E	Wilson St		1		42
1229	E	Wilson St		1		42
1237	E	Wilson St		1		42
1309	E	Wilson St		2		42
1311	E	Wilson St		2		42
1317	E	Wilson St		5	1 butterfly cut	42
1321	E	Wilson St		1		42
1323	E	Wilson St		1		42
1331	E	Wilson St		1		42
1333	E	Wilson St		1		42
1337	E	Wilson St		2		42
1343	E	Wilson St		2	1 butterfly cut	42
300	S	Thornton Ave	S Dickinson St	3	bike path frontage on east side of Dickinson at Wilson St int, 1sc at ramp	42
198	S	Thornton Ave	S Dickinson St	1	RR track frontage on east side of Dickinson	42
1342		Dewey Ct	S Dickinson St	2		42
1338		Dewey Ct		1		42
1328		Dewey Ct		1	1sc near PL 1326	42
1324		Dewey Ct		2	1 butterfly cut	42
212		Schley Pass		1		42
1352	E	Wilson St	S Dickinson St	7	1sc at ramp, 1 butterfly cut	42
1352	E	Wilson St		1		42
1344	E	Wilson St		1		42
1332	E	Wilson St		2	1 butterfly cut	42
1328	E	Wilson St		4		42
223		Schley Pass	E Wilson St	6		42
1318	E	Wilson St		1		42
1314	E	Wilson St		1	1sc near PL 1318	42
221	S	Baldwin St	E Wilson St	3		42
221	S	Baldwin St		2		42
205	S	Baldwin St		5	1 butterfly cut	42
109	S	Baldwin St		1	"Lot 3" parking lot between RR tracks on east side of Baldwin St	42
1301	E	Washington Ave	S Baldwin St	10	Amazon building and parking lot frontage on Baldwin St	42
1301	E	Washington Ave		15	Amazon building frontage on E Wash, 3 butterfly cuts	42
100	S	Baldwin St		3		42
120	S	Baldwin St		2	MG&E control service center	42
219	S	Few St	S Baldwin St	2	2sc between RR tracks on west side of Baldwin St	42
210	S	Baldwin St		1	open lot across from 213 Baldwin, 1 butterfly cut	42
222	S	Baldwin St		4	1sc at permeable path	42
1120	E	Wilson St		1	McPike Park, skatepark frontage across from Few St int, 1sc at ramp	42

DISTRICT 6 SAWCUTS - CONTRACT #8828

Address		Frontage	# of Sawcuts	Comments	Ward
201	S Ingersoll St		1	McPike Park frontage along east side of Ingersoll and north of Wilson, 1sc near bike path frontage	42
125	S Ingersoll St		2	MG&E driveway frontage just north of RR tracks on east side of Ingersoll	42
1	S Ingersoll St		6	Metro Transit building on Ingersoll frontage	42
1	S Ingersoll St	E Washington Ave	22	1 S Ingersoll and 1245 E Wash frontages combined, Metro Transit building frontage between Ingersoll and Baldwin	42
1245	E Washington Ave	S Baldwin St	13	Metro Transit building and parking lot frontage on Baldwin	42
110	S Dickinson St	E Main St	2		42
110	S Dickinson St		5		42
125	S Dickinson St		1		42
125	S Dickinson St	Northern Ct	1		42
1413	Northern Ct		4		42
1421	Northern Ct		8	1421 and 1425 frontages	42
1431	Northern Ct		2	1 butterfly cut	42
1459	E Main St	Northern Ct	5	apartment building and parking lot frontage on Northern Ct	42
1459	E Main St		3		42
1450	E Main St		4	1sc at ramp at Northern Ct int	42
1435	E Main St	Northern Ct	3	1 butterfly cut	42
1433	E Main St	Northern Ct	2	back side of building on Northern Ct frontage	42
113	S Dickinson St	Northern Ct	7	1 butterfly cut	42
113	S Dickinson St		3		42
101	S Dickinson St		2	1sc at ramp, 1 butterfly cut	42
101	S Dickinson St	E Main St	2		42
1415	E Main St		3	1415 and 1419 frontages	42
1433	E Main St		2		42
1435	E Washington Ave	E Main St	5	parking lot frontage along north side of Main St	42
1435	E Washington Ave		1		42
1457	E Washington Ave		3	3sc near bike path frontage just west of Yahara River	42
955	E Gorham St		3		43
955	E Gorham St	N Brearly St	3		43
314	N Brearly St		3		43
310	N Brearly St		1		43
308	N Brearly St		2	1 butterfly cut	43
952	E Johnson St	N Brearly St	5		43
953	E Johnson St		1	1 butterfly cut	43
953	E Johnson St	N Brearly St	1		43
214	N Brearly St		2		43
210	N Brearly St		1		43
202	N Brearly St		1		43
202	N Brearly St	E Dayton St	1		43
124	N Brearly St		2		43
122	N Brearly St		2		43
118	N Brearly St		5		43
114	N Brearly St		1		43
112	N Brearly St		1		43

DISTRICT 6 SAWCUTS - CONTRACT #8828

Address		Frontage	# of Sawcuts	Comments	Ward	
108	N	Brearily St	1		43	
917	E	Mifflin St	N Brearily St	9	1 butterfly cut	43
917	E	Mifflin St	E Washington Ave	11	1 butterfly cut	43
917	E	Mifflin St	Patterson St	6		43
917	E	Mifflin St	E Mifflin	10	1 butterfly cut	43
940	E	Mifflin St		1		43
930	E	Mifflin St		2		43
918	E	Mifflin St		1		43
906	E	Mifflin St		1		43
101	N	Patterson St		1		43
107	N	Patterson St		3	1 butterfly cut	43
901	E	Dayton St		1		43
909	E	Dayton St		1		43
915	E	Dayton St		1		43
917	E	Dayton St		1		43
919	E	Dayton St		1		43
925	E	Dayton St		1		43
939	E	Dayton St		3		43
941	E	Dayton St		1		43
943	E	Dayton St		1		43
944	E	Dayton St		2		43
938	E	Dayton St		2		43
926	E	Dayton St		1		43
922	E	Dayton St		2		43
908	E	Dayton St		3		43
205	N	Patterson St	E Dayton St	2		43
213	N	Patterson St		1		43
929	E	Johnson St		1		43
949	E	Johnson St		1		43
946	E	Johnson St		1		43
938	E	Johnson St		1		43
924	E	Johnson St		1		43
302		Norris Ct	E Johnson St	2		43
902	E	Johnson St		2	walk & terrace cuts	43
941	E	Gorham St		1	1 butterfly cut	43
933	E	Gorham St		2	1 butterfly cut	43
929	E	Gorham St		3		43
317		Norris Ct	E Gorham St	1		43
324		Norris Ct	E Gorham St	3		43
330		Norris Ct	E Gorham St	7	3 butterfly cuts, 1 cut at ramp	43
330		Norris Ct	N Patterson St	1		43
336		Norris Ct	N Patterson St	4	2 butterfly cuts	43
315	N	Patterson St		2		43
307	N	Patterson St		1		43
902	E	Johnson St	N Patterson St	1		43
607	E	Mifflin St	N Blair St	3	parking lot frontage at SE corner of Mifflin and Blair int.	43
607	E	Mifflin St		5	parking lot frontage at SE corner of Mifflin and Blair int. 1 butterfly cut	43
22	N	Blount St	E Mifflin St	4	1 butterfly cut	43

DISTRICT 6 SAWCUTS - CONTRACT #8828

Address		Frontage	# of Sawcuts	Comments	Ward	
16	N	Blount St		3	open lot currently used by Stevens for adjacent building site, 1 butterfly cut	43
16	N	Blount St	E Washington Ave	3	open lot currently used by Stevens for adjacent building site	43
630	E	Washington Ave		3	1 butterfly cut	43
608	E	Washington Ave		2		43
608	E	Washington Ave	N Blair St	6	1 butterfly cut	43
701	E	Mifflin St	N Blount St	2		43
701	E	Mifflin St		1		43
725	E	Mifflin St		3		43
745	E	Mifflin St		4	745 and 747 frontage	43
16	N	Livingston St		2		43
756	E	Washington Ave		1	1 butterfly cut	43
750	E	Washington Ave		1	1sc near PL to west	43
810	E	Washington Ave		3	1 butterfly cut	43
810	E	Washington Ave	N Livingston St	5	1 butterfly cut	43
23	N	Livingston St	E Mifflin St	1		43
110	N	Livingston St	E Mifflin St	1		43
101	N	Blount St	E Mifflin St	5		43
101	N	Blount St		4		43
656	E	Mifflin St	N Blount St	2		43
656	E	Mifflin St		2		43
632	E	Mifflin St		2		43
630	E	Mifflin St		1	1sc at driveway	43
624	E	Mifflin St		1	1 butterfly cut	43
620	E	Mifflin St		1		43
608	E	Mifflin St		2	1 butterfly cut	43
606	E	Mifflin St		1	1sc near PL 608	43
604	E	Mifflin St		2		43
602	E	Mifflin St		2	1 butterfly cut	43
602	E	Mifflin St	N Blair St	2	1 butterfly cut	43
111	N	Blair St		1		43
113	N	Blair St		1		43
123	N	Blair St		1	123/125/127 building	43
152		Dayton Row	E Dayton St	1	private road address with frontage on Dayton	43
153		Dayton Row	E Dayton St	2	private road address with frontage on Dayton	43
641	E	Dayton St		1		43
649	E	Dayton St		1		43
649	E	Dayton St	N Blount St	2		43
114	N	Blount St		1		43
112	N	Blount St		1		43
108	N	Blount St		2	1sc near PL 106	43
106	N	Blount St		3		43
123	N	Blount St		2		43
110	N	Livingston St	E Dayton St	2		43
110	N	Livingston St		2		43
208	N	Livingston St		3	208 and 204 building frontage	43
208	N	Livingston St	E Dayton St	3	1 butterfly cut	43
726	E	Dayton St		2		43
720	E	Dayton St		2	gated parking lot frontage	43
710	E	Dayton St		1		43

DISTRICT 6 SAWCUTS - CONTRACT #8828

Address		Frontage	# of Sawcuts	Comments	Ward	
203	N	Blount St	E Dayton St	1	open lot at NE corner of Dayton and Blount	43
203	N	Blount St		3	butterfly cut	43
207	N	Blount St		2	1 butterfly cut	43
209	N	Blount St		1	1 butterfly cut	43
212	N	Blount St		1		43
210	N	Blount St		1		43
200	N	Blount St	E Dayton St	2		43
632	E	Dayton St		1		43
628	E	Dayton St		1	1sc at driveway to west	43
624	E	Dayton St		1		43
620	E	Dayton St		1		43
616	E	Dayton St		2	1sc at driveway to west	43
201	N	Blair St		2		43
221	N	Blair St		3	1sc near PL 217	43
635	E	Johnson St		1		43
701	E	Johnson St	N Blount St	2		43
701	E	Johnson St		1		43
713	E	Johnson St		1		43
719	E	Johnson St		2	2sc near 713 end of building	43
723	E	Johnson St		1		43
751	E	Johnson St		1		43
751	E	Johnson St	N Livingston St	2		43
216	N	Livingston St		1		43
201	N	Livingston St	E Dayton St	1		43
207	N	Livingston St		1		43
217	N	Livingston St		1		43
223	N	Livingston St		2		43
815	E	Johnson St		1		43
841	E	Johnson St		1		43
214	N	Paterson St		2	1 butterfly cut	43
202	N	Paterson St		2		43
202	N	Paterson St	E Dayton St	3	1 butterfly cut	43
852	E	Johnson St	N Paterson St	7	1 butterfly cut	43
852	E	Johnson St		1		43
842	E	Johnson St		1		43
820	E	Johnson St		1		43
808	E	Johnson St		2		43
301	N	Livingston St	E Johnson St	2		43
305	N	Livingston St		4	1sc near PL 303	43
313	N	Livingston St		4	1 butterfly cut	43
316	N	Livingston St		3	1sc near PL 310	43
308	N	Livingston St		2		43
302	N	Livingston St		2		43
302	N	Livingston St	E Johnson St	2		43
748	E	Johnson St		1	1sc at driveway, house is set back from street	43
744	E	Johnson St		1		43
742	E	Johnson St		2	1 butterfly cut	43
736	E	Johnson St		1		43
732	E	Johnson St		3	2 butterfly cuts	43
722	E	Johnson St		3		43
718	E	Johnson St		1		43

DISTRICT 6 SAWCUTS - CONTRACT #8828

Address		Frontage	# of Sawcuts	Comments	Ward	
702	E	Johnson St		4		43
301	N	Blount St		2		43
305	N	Blount St		1		43
309	N	Blount St		1		43
703	E	Gorham St	N Blount St	2		43
703	E	Gorham St		1		43
653	E	Gorham St		1		43
653	E	Gorham St	N Blount St	2		43
312	N	Blount St		1		43
308	N	Blount St		1		43
654	E	Johnson St		1		43
650	E	Johnson St		1		43
626	E	Johnson St		1	626-107 frontage	43
626	E	Johnson St		1	626-105 frontage	43
626	E	Johnson St		2	1 butterfly cut	43
614	E	Johnson St		1	614-109 frontage	43
614	E	Johnson St		1	614-107 frontage	43
614	E	Johnson St		1		43
602	E	Johnson St		1	602-113 frontage	43
602	E	Johnson St		1	602-111 frontage	43
315	N	Blair St		3		43
319	N	Blair St		1		43
615	E	Gorham St		3	1 butterfly cut	43
619	E	Gorham St		1	1 butterfly cut	43
633	E	Gorham St		2		43
637	E	Gorham St		8	1 butterfly cut	43
645	E	Gorham St		2		43
711	E	Gorham St		4	1sc near PL 715, 1 butterfly cut	43
715	E	Gorham St		2	1 butterfly cut	43
725	E	Gorham St		1		43
729	E	Gorham St		1		43
733	E	Gorham St		2		43
745	E	Gorham St		2		43
749	E	Gorham St		1		43
749	E	Gorham St	N Livingston St	3		43
803	E	Gorham St	N Livingston St	1		43
803	E	Gorham St		2		43
813	E	Gorham St		1		43
815	E	Gorham St		1		43
819	E	Gorham St		1		43
837	E	Gorham St		1		43
845	E	Gorham St		1		43
849	E	Gorham St		2	1sc at shared driveway	43
851	E	Gorham St		2		43
855	E	Gorham St		1		43
855	E	Gorham St	N Paterson St	2	1 butterfly cut	43
314	N	Paterson St		1		43
423	N	Paterson St		1		43
425	N	Paterson St		1		43
429	N	Paterson St		1	1sc at ramp	43
435	N	Paterson St		1		43

DISTRICT 6 SAWCUTS - CONTRACT #8828

Address		Frontage	# of Sawcuts	Comments	Ward	
441	N	Paterson St		1		43
822		Prospect Pl		2		43
818		Prospect Pl		1		43
814		Prospect Pl		2		43
418		Washburn Pl		1		43
824	E	Gorham St	Washburn Pl	1		43
824	E	Gorham St		1		43
401		Washburn Pl	E Gorham St	2		43
401		Washburn Pl		2		43
405		Washburn Pl		1		43
831		Prospect Pl		1		43
424	N	Paterson St	Prospect Pl	1		43
424	N	Paterson St		1		43
416	N	Paterson St		1		43
410	N	Paterson St		1		43
854	E	Gorham St		1		43
848	E	Gorham St		2		43
844	E	Gorham St		1		43
840	E	Gorham St		1		43
832	E	Gorham St		1		43
816	E	Gorham St		3		43
802	E	Gorham St		2		43
802	E	Gorham St	N Livingston St	6		43
416	N	Livingston St		2		43
414	N	Livingston St		1		43
410	N	Livingston St		2		43
752	E	Gorham St	N Livingston St	2		43
752	E	Gorham St		5	1 butterfly cut	43
728	E	Gorham St		2	James Madison Park frontage between 746 and 720 Gorham	43
720	E	Gorham St		3	Lincoln School Apts	43
702	E	Gorham St		2	704 Gorham frontage	43
702	E	Gorham St	N Blount St	1	704 Gorham frontage	43
652	E	Gorham St		2	James Madison Park frontage between Blount cul de sac and 646 Gorham	43
646	E	Gorham St		1		43
640	E	Gorham St		1		43
614	E	Gorham St		5	James Madison Park, frontage along boathouse	43
614	E	Gorham St		5	Gorham and sawcuts up to asphalt path at Blair	43
837	E	Mifflin St		1		43
837	E	Mifflin St	N Paterson St	2		43
828	E	Washington Ave		1		43
809	E	Dayton St	N Paterson St	2	Reynolds Field Park	43
809	E	Dayton St	E Mifflin St	3	Reynolds Field Park, 1sc along top of ramp about 12ft length	43
101	N	Livingston St	E Mifflin St	3	Water Utility building	43
101	N	Livingston St		4	Water Utility building	43
809	E	Dayton St		6	Reynolds Field Park	43
844	E	Dayton St		1		43
842	E	Dayton St		1		43
838	E	Dayton St		2		43

DISTRICT 6 SAWCUTS - CONTRACT #8828

Address		Frontage	# of Sawcuts	Comments	Ward
828	E Dayton St		1		43
824	E Dayton St		2		43
816	E Dayton St		1		43
1051	Spaight St		4	2 butterfly cuts	44
1051	Spaight St	S Ingersoll St	6		44
608	S Ingersoll St		3		44
620	S Ingersoll St		3	1sc at ramp	44
620	S Ingersoll St	Rutledge St	1		44
1040	Rutledge St		1		44
1049	Rutledge St		1		44
1053	Rutledge St		2		44
1054	Jenifer St	S Ingersoll St	3		44
1054	Jenifer St		1	1sc at ramp	44
1051	Jenifer St		4	1 butterfly cut	44
1051	Jenifer St	S Ingersoll St	3	1 butterfly cut	44
508	S Ingersoll St		2		44
512	S Ingersoll St		1		44
1050	Spaight St	S Ingersoll St	5	2 butterfly cuts	44
304	S Ingersoll St		2		44
310	S Ingersoll St		2		44
1054	Williamson St	S Ingersoll St	4		44
1054	Williamson St		2		44
1055	E Washington Ave		2		44
1055	E Washington Ave	S Ingersoll St	1		44
1040	E Main St	S Ingersoll St	1		44
1040	E Main St		11		44
15	S Brearly St		8	2 butterfly cuts	44
1001	E Washington Ave		5		44
1015	E Washington Ave		1	1sc along parking lot frontage	44
949	E Washington Ave		1		44
949	E Washington Ave	S Brearly St	2		44
1	S Paterson St	S Brearly St	2	west side Brearly, north of Main, across from 15 Brearly	44
1	S Paterson St	E Main St	4	north side Main, entire block between Brearly and Paterson	44
901	E Washington Ave		4		44
931	E Main St		4	restaurant and distillery building, 1 butterfly cut	44
931	E Main St	S Brearly St	5		44
201	S Brearly St		5		44
201	S Brearly St	E Main St	5		44
1011	E Main St		2	1011 - 1015 frontage	44
130	S Ingersoll St		5	2sc near RR tracks to south of building	44
1052	Williamson St		1		44
1046	Williamson St		1		44
1042	Williamson St		2		44
1036	Williamson St		2	1 butterfly cut	44
1028	Williamson St		1	1sc at shared driveway	44
1012	Williamson St		2	1 butterfly cut	44
1002	Williamson St		4	Willy St Park at NE corner of Willy and Brearly, 1sc at ramp	44
1002	Williamson St	S Brearly St	1	Willy St Park at NE corner of Willy and Brearly	44

DISTRICT 6 SAWCUTS - CONTRACT #8828

Address		Frontage	# of Sawcuts	Comments	Ward
301	S Brearly St		1	MG&E Fleet building	44
253	S Brearly St		1	bike path frontage on east side of Brearly, south of RR tracks	44
210	S Brearly St		4	fenced in/open lot on west side Brearly	44
206	S Brearly St		3	office building between RR tracks on west side Brearly	44
944	Williamson St	S Brearly St	1		44
944	Williamson St		1		44
940	Williamson St		1	1 butterfly cut	44
936	Williamson St		1	1 butterfly cut	44
924	Williamson St		4	3sc along parking lot east of building, 1 butterfly cut	44
918	Williamson St		1		44
912	Williamson St		1		44
902	Williamson St	S Paterson St	3		44
303	S Paterson St		3	303/305/307 building	44
203	S Paterson St		3	203 and 211 frontage	44
210	S Brearly St	S Paterson St	3	fenced in/open lot on east side of Paterson	44
115	S Paterson St		12	Water Utility building	44
831	E Washington Ave	E Main St	2	836 E Main St frontage	44
828	E Main St		1		44
821	E Washington Ave	E Main St	1		44
803	E Washington Ave	S Livingston St	1	The Sylvee frontage	44
821	E Washington Ave		2		44
827	E Washington Ave		2		44
849	E Washington Ave		1		44
20	S Livingston St		1	MG&E electric vehicle charging station	44
111	S Livingston St	E Main St	1		44
110	S Paterson St	E Main St	1	Water Utility building	44
211	S Livingston St	S Paterson St	3	MG&E storage yard on west side of Paterson	44
224	S Paterson St		1	bike path frontage on west side of Paterson, south of RR tracks	44
308	S Paterson St		1		44
852	Williamson St	S Paterson St	3	2sc along terrace	44
852	Williamson St		6	1 butterfly cut	44
901	Williamson St	S Paterson St	1		44
913	Williamson St		1		44
923	Williamson St		1		44
931	Williamson St		1		44
937	Williamson St		1	1sc near driveway to west of building	44
953	Williamson St		1		44
953	Williamson St	S Brearly St	1		44
410	S Brearly St		2		44
411	S Brearly St		1		44
1001	Williamson St	S Brearly St	7		44
1013	Williamson St		1		44
1019	Williamson St		1		44
1031	Williamson St		1		44
1035	Williamson St		1		44
1051	Williamson St		1		44
1050	Jenifer St		1		44

DISTRICT 6 SAWCUTS - CONTRACT #8828

Address		Frontage	# of Sawcuts	Comments	Ward
1040	Jenifer St		1		44
1030	Jenifer St		2		44
1024	Jenifer St		1		44
1016	Jenifer St		1		44
1012	Jenifer St		1		44
1008	Jenifer St		2		44
1002	Jenifer St		1		44
952	Jenifer St	S Brearly St	2		44
952	Jenifer St		3		44
948	Jenifer St		2		44
940	Jenifer St		1		44
936	Jenifer St		3		44
930	Jenifer St		2		44
928	Jenifer St		3	1sc near PL 922	44
922	Jenifer St		2		44
916	Jenifer St		1		44
912	Jenifer St		1		44
906	Jenifer St		3	3sc between 906 and 904	44
904	Jenifer St		1	1sc between 904 and 902	44
902	Jenifer St		2	2sc at keystone	44
902	Jenifer St	S Paterson St	2		44
411	S Paterson St		2		44
851	Williamson St	S Paterson St	1		44
416	S Paterson St		3	3sc north of house	44
424	S Paterson St		3		44
851	Jenifer St		1		44
851	Jenifer St	S Paterson St	4	2sc at keystone	44
512	S Paterson St		1		44
514	S Paterson St		1		44
518	S Paterson St	Spaight St	2		44
515	S Paterson St		1		44
509	S Paterson St		1		44
901	Jenifer St	S Paterson St	1		44
901	Jenifer St		1		44
907	Jenifer St		2	1 butterfly cut	44
913	Jenifer St		1		44
917	Jenifer St		1	1sc near PL 921	44
921	Jenifer St		3		44
925	Jenifer St		2		44
931	Jenifer St		2	2 butterfly cuts	44
933	Jenifer St		2		44
939	Jenifer St		1		44
945	Jenifer St		1		44
504	S Brearly St		5		44
512	S Brearly St		2		44
952	Spaight St	S Brearly St	6		44
952	Spaight St		1		44
1002	Spaight St		4	church parking lot frontage on Spaight	44
1002	Spaight St	S Brearly St	5	church parking lot frontage on Brearly	44
1001	Jenifer St	S Brearly St	2	playground/parking lot across from 504 Brearly, 1 butterfly cut	44

DISTRICT 6 SAWCUTS - CONTRACT #8828

Address		Frontage	# of Sawcuts	Comments	Ward
1001	Jenifer St		5	playground/parking lot frontage on Jenifer, 1 butterfly cut	44
1025	Jenifer St		1		44
1029	Jenifer St		1		44
1035	Jenifer St		1		44
1037	Jenifer St		2		44
1041	Jenifer St		1		44
1043	Jenifer St		4	1 butterfly cut	44
1048	Spaight St		3	1sc near PL 1044, 1 butterfly cut	44
1044	Spaight St		1	1 butterfly cut	44
1036	Spaight St		1		44
1034	Spaight St		1		44
1030	Spaight St		2		44
1020	Spaight St		3	1sc near PL 1026, 2 butterfly cuts	44
1008	Spaight St		2		44
946	Spaight St		1		44
932	Spaight St		2		44
928	Spaight St		2	1 butterfly cut	44
926	Spaight St		1	1sc near PL 924, 1 butterfly cut	44
920	Spaight St		2		44
914	Spaight St		5	1 butterfly cut	44
912	Spaight St		1		44
902	Spaight St		4		44
902	Spaight St	S Paterson St	1	1 butterfly cut	44
848	Spaight St		1		44
842	Spaight St		3		44
836	Spaight St		4	1 butterfly cut	44
811	Jenifer St	Spaight St	2	1sc near PL 820 Spaight	44
807	Jenifer St		3		44
811	Jenifer St		2		44
820	Spaight St	Jenifer St	1		44
821	Jenifer St		3		44
829	Jenifer St		1		44
831	Jenifer St		2	1sc near PL 829	44
845	Jenifer St		2		44
834	Jenifer St		2		44
832	Jenifer St		1		44
814	Jenifer St		2		44
812	Jenifer St		2	1 butterfly cut	44
808	Jenifer St		2	1 butterfly cut	44
804	Jenifer St		2	1 butterfly cut	44
804	Jenifer St	S Livingston St	2		44
415	S Livingston St		1		44
409	S Livingston St		2		44
410	S Livingston St		2		44
754	Jenifer St	S Livingston St	6	1 butterfly cut	44
754	Jenifer St		5		44
746	Jenifer St		2	1 butterfly cut	44
740	Jenifer St		6	1 butterfly cut	44
734	Jenifer St		1		44
732	Jenifer St		4	1 butterfly cut	44

DISTRICT 6 SAWCUTS - CONTRACT #8828

Address		Frontage	# of Sawcuts	Comments	Ward
728	Jenifer St		3	triangle park at corner of Jenifer and Willy, 1 butterfly cut	44
728	Jenifer St		1	triangle park at corner of Jenifer and Willy	44
711	Jenifer St	S Blount St	2		44
711	Jenifer St	Williamson St	3		44
711	Jenifer St		3		44
719	Jenifer St		1		44
727	Jenifer St		3		44
731	Jenifer St		4	1 butterfly cut	44
733	Jenifer St		1		44
741	Jenifer St		3		44
751	Jenifer St		2		44
809	Spaight St		1		44
811	Spaight St		1		44
835	Spaight St		15	Clark Beach Park frontage	44
901	Spaight St		3	3sc along parking lot frontage	44
909	Spaight St		2	1sc near PL 901	44
921	Spaight St		3		44
923	Spaight St		1		44
933	Spaight St		1		44
939	Spaight St		1		44
945	Spaight St		2	1 butterfly cut	44
600	S Brearly St	Spaight St	4	2 butterfly cuts	44
600	S Brearly St		3		44
606	S Brearly St		1		44
608	S Brearly St		1		44
617	S Brearly St		4	2 butterfly cuts	44
1007	Spaight St	S Brearly St	7	church parking lot frontage, 1 butterfly cut	44
1007	Spaight St		5	church parking lot frontage	44
1021	Spaight St		3	church frontage	44
1029	Spaight St		4		44
1033	Spaight St		3		44
1035	Spaight St		2	1 butterfly cut	44
1047	Spaight St		3	1 butterfly cut	44
1049	Spaight St		3	1 butterfly cut	44
735	Williamson St		2	1 butterfly cut	44
743	Williamson St		1	1 butterfly cut	44
404	S Livingston St	Williamson St	1		44
404	S Livingston St		4	1 butterfly cut	44
803	Williamson St	S Livingston St	1		44
803	Williamson St		1		44
821	Williamson St		1		44
824	Williamson St		2		44
820	Williamson St		1		44
800	Williamson St		1		44
800	Williamson St	S Livingston St	5		44
754	Williamson St	S Livingston St	6		44
744	Williamson St		12	4sc along parking lot frontage, 1 butterfly cut	44
730	Williamson St		1		44
722	Williamson St		2		44
720	Williamson St		1		44

DISTRICT 6 SAWCUTS - CONTRACT #8828

Address		Frontage	# of Sawcuts	Comments	Ward	
600		Williamson St	9	2 butterfly cuts	44	
404	S	Blount St	6	The Fauerbach condo property	44	
404	S	Blount St	1	dead end Blount cul de sac sidewalk to lake	44	
20	S	Livingston St	E Main St	5	MG&E property on north side of Main St between Livingston and Blount, 3sc at keystone at Main and Livingston int	44
20	S	Livingston St	S Blount St	2	MG&E property on east side of Blount, north of Main	44
701	E	Washington Ave	S Blount St	3		44
701	E	Washington Ave		2		44
735	E	Washington Ave		2		44
637	E	Washington Ave		1		44
619	E	Washington Ave		3	MG&E building	44
665	E	Washington Ave		7	parking lot frontage at SW corner of E Wash and Blount	44
665	E	Washington Ave	S Blount St	1	parking lot frontage at SW corner of E Wash and Blount	44
650	E	Main St	S Blount St	1	644 E Main frontage	44
650	E	Main St		2	644 E Main frontage, 1 butterfly cut	44
624	E	Main St		6	3 butterfly cuts	44
610	E	Main St		1	gated parking lot frontage at NE corner of Main and Blair	44
610	E	Main St	S Blair St	1	gated parking lot frontage at NE corner of Main and Blair	44
601	E	Main St		2		44
623	E	Main St		1		44
601	E	Main St	Railroad St	3	MG&E parking lot on north side of Railroad St	44
115	S	Blount St		2	MG&E generating station, 1 butterfly cut	44
115	S	Blount St	E Main St	2	MG&E generating station	44
115	S	Blount St	S Livingston St	2	MG&E generating station	44
514	E	Wilson St		1	Essen Haus frontage	45
518	E	Wilson St		1		45
524	E	Wilson St		1		45
134	S	Blair St		2	parking lot frontage on west side of Blair, across from Railroad St int	45
118	S	Blair St		1		45
525	E	Main St	S Blair St	1	approx 8' length	45
524	E	Main St	S Blair St	1		45
501	E	Washington Ave	S Blair St	1	parking lot frontage south of new building at corner of E Wash and Blair	45
518	E	Main St		1	Cathedral Parish parking lot	45
502	E	Main St	S Franklin St	8	1 butterfly cut	45
501	E	Washington Ave	S Franklin St	8		45
501	E	Washington Ave		1		45
409	E	Washington Ave		3		45
405	E	Washington Ave		1		45
401	E	Washington Ave		4		45
415	E	Washington Ave		2	1 butterfly cut	45
415	E	Washington Ave	S Franklin St	7		45
10	S	Franklin St		1		45
20	S	Franklin St		1		45

DISTRICT 6 SAWCUTS - CONTRACT #8828

Address		Frontage	# of Sawcuts	Comments	Ward	
28	S	Franklin St	1		45	
1	S	Butler St	S Hancock St	3	entire block is a parking lot, Hancock frontage	45
1	S	Butler St		14	entire block is a parking lot, Butler frontage	45
1	S	Butler St	E Washington Ave	6	entire block is a parking lot, E Wash frontage	45
105	S	Butler St		5		45
119	S	Butler St		1		45
127	S	Butler St		4	1 butterfly cut	45
133	S	Butler St		2		45
141	S	Butler St		4	3 butterfly cuts	45
304	E	Wilson St		1	304 and 306 frontage	45
106	S	Hancock St	E Main St	2		45
102	S	Franklin St		1		45
110	S	Franklin St		1		45
126	S	Franklin St		3		45
132	S	Franklin St		2		45
134	S	Franklin St		1		45
138	S	Franklin St		2	1 butterfly cut	45
142	S	Franklin St		5	1 butterfly cut	45
418	E	Wilson St		3		45
506	E	Wilson St	S Franklin St	4	1 butterfly cut	45
145	S	Franklin St		1		45
143	S	Franklin St		4		45
135	S	Franklin St		3	133 and 135 frontage	45
129	S	Franklin St		1		45
127	S	Franklin St		1		45
123	S	Franklin St		2		45
115	S	Franklin St		4		45
111	S	Franklin St		3	1sc near PL 107	45
107	S	Franklin St		1		45
101	S	Franklin St		2		45
101	S	Franklin St	E Main St	1		45
511	E	Main St		1		45
			TOTAL # SAWCUTS:	4014		


SECTION E: BIDDERS ACKNOWLEDGEMENT

ANNUAL HORIZONTAL SAWCUTTING CONCRETE SIDEWALK AND INCIDENTAL WORK (DISTRICTS 2 AND 6) CONTRACT NO. 8827

Bidder must state a Unit Price and Total Bid for each item. The Total Bid for each item must be the product of quantity, by Unit Price. The Grand Total must be the sum of the Total Bids for the various items. In case of multiplication errors or addition errors, the Grand Total with corrected multiplication and/or addition shall determine the Grand Total bid for each contract. The Unit Price and Total Bid must be entered numerically in the spaces provided. All words and numbers shall be written in ink.

- 1. The undersigned having familiarized himself/herself with the Contract documents, including Advertisement for Bids, Instructions to Bidders, Form of Proposal, City of Madison Standard Specifications for Public Works Construction - 2026 Edition thereto, Form of Agreement, Form of Bond, and Addenda issued and attached to the plans and specifications on file in the office of the City Engineer, hereby proposes to provide and furnish all the labor, materials, tools, and expendable equipment necessary to perform and complete in a workmanlike manner the specified construction on this project for the City of Madison; all in accordance with the plans and specifications as prepared by the City Engineer, including Addenda Nos. 0 through 0 to the Contract, at the prices for said work as contained in this proposal. (Electronic bids submittals shall acknowledge addendum under Section E and shall not acknowledge here)
2. If awarded the Contract, we will initiate action within seven (7) days after notification or in accordance with the date specified in the contract to begin work and will proceed with diligence to bring the project to full completion within the number of work days allowed in the Contract or by the calendar date stated in the Contract.
3. The undersigned Bidder or Contractor certifies that he/she is not a party to any contract, combination in form of trust or otherwise, or conspiracy in restraint of trade or commerce or any other violation of the anti-trust laws of the State of Wisconsin or of the United States, with respect to this bid or contract or otherwise.
4. I hereby certify that I have met the Bid Bond Requirements as specified in Section 102.5. (IF BID BOND IS USED, IT SHALL BE SUBMITTED ON THE FORMS PROVIDED BY THE CITY. FAILURE TO DO SO MAY RESULT IN REJECTION OF THE BID).
5. I hereby certify that all statements herein are made on behalf of Madison Commercial Landscapes (name of corporation, partnership, or person submitting bid) a corporation organized and existing under the laws of the State of Wisconsin a partnership consisting of Nate Amble; an individual trading as Pres. Lt; of the City of Madison State of Wisconsin; that I have examined and carefully prepared this Proposal, from the plans and specifications and have checked the same in detail before submitting this Proposal; that I have fully authority to make such statements and submit this Proposal in (its, their) behalf; and that the said statements are true and correct.

SIGNATURE [Handwritten Signature]
TITLE, IF ANY Pres. Lt



Sworn and subscribed to before me this 23 day of April, 2020.

(Notary Public or other officer authorized to administer oaths) My Commission Expires 2/10/2020

Bidders shall not add any conditions or qualifying statements to this Proposal.

County of Dane.

Section F: Best Value Contracting (BVC) Fillable Online Form

Best Value Contracting

1. The Contractor shall indicate the non-apprenticeable trades used on this contract.

grinding/cutting

2. Madison General Ordinance (M.G.O.), 33.07(7), does provide for some exemptions from the active apprentice requirement. Apprenticeable trades are those trades considered apprenticeable by the State of Wisconsin. Please check applicable box if you are seeking an exemption.

- Contractor has a total skilled workforce of four or less individuals in all apprenticeable trades combined.
- No available trade training program; The Contractor has been rejected by the only available trade training program, or there is no trade training program within 90 miles.
- Contractor is not using an apprentice due to having a journey worker on layoff status, provided the journey worker was employed by the contractor in the past six months.
- First time contractor on City of Madison Public Works contract requests a onetime exemption but intends to comply on all future contracts and is taking steps typical of a "good faith" effort.
- Contractor has been in business less than one year.
- Contractor doesn't have enough journeyman trade workers to qualify for a trade training program in that respective trade.
- An exemption is granted in accordance with a time period of a "Documented Depression" as defined by the State of Wisconsin.

3. The Contractor shall indicate on the following section which apprenticeable trades are to be used on this contract. Compliance with active apprenticeship, to the extent required by M.G.O. 33.07(7), shall be satisfied by documentation from an applicable trade training body; an apprenticeship contract with the Wisconsin Department of Workforce Development or a similar agency in another state; or the U.S Department of Labor. This documentation is required prior to the Contractor beginning work on the project site.

The Contractor has reviewed the list and shall not use any apprenticeable trades on this project.

LIST APPRENTICABLE TRADES (check all that apply to your work to be performed on this contract)

BRICKLAYER

CARPENTER

CEMENT MASON / CONCRETE FINISHER

CEMENT MASON (HEAVY HIGHWAY)

CONSTRUCTION CRAFT LABORER

DATA COMMUNICATION INSTALLER

ELECTRICIAN

ENVIRONMENTAL SYSTEMS TECHNICIAN / HVAC SERVICE TECH/HVAC INSTALL / SERVICE

GLAZIER

HEAVY EQUIPMENT OPERATOR / OPERATING ENGINEER

INSULATION WORKER (HEAT and FROST)

IRON WORKER

IRON WORKER (ASSEMBLER, METAL BLDGS)

PAINTER and DECORATOR

PLASTERER

PLUMBER

RESIDENTIAL ELECTRICIAN

ROOFER and WATER PROOFER

SHEET METAL WORKER

SPRINKLER FITTER

STEAMFITTER

STEAMFITTER (REFRIGERATION)

STEAMFITTER (SERVICE)

TAPER and FINISHER

TELECOMMUNICATIONS (VOICE, DATA and VIDEO) INSTALLER-TECHNICIAN

TILE SETTER

ANNUAL HORIZONTAL SAWCUTTING CONCRETE SIDEWALK AND INCIDENTAL
WORK (DISTRICTS 2 AND 6)
CONTRACT NO. 8827

Small Business Enterprise Compliance Report

This information may be submitted electronically through
Bid Express or submitted with bid in sealed envelope.

Cover Sheet


Prime Bidder Information


Company: Madison Commercial Landscapes Inc
Address: 5900 City Hwy D Oregon WI 53575
Telephone Number: 608 835 7700 Fax Number: _____
Contact Person/Title: Nate Amble - President

Prime Bidder Certification

I, Nate Amble, President of
Name Title
Madison Commercial Landscapes Inc certify that the information
Company

contained in this SBE Compliance Report is true and correct to the best of my knowledge and belief.


Witness Signature
1/23/20
Date


Bidder's Signature

**Annual Horizontal Sawcutting Concrete Sidewalk and Incidental Work
(Districts 2 and 6)**

CONTRACT NO. 8827
DATE: 4/23/2026

**Madison
Commercial
Landscapes Inc**

Item	Quantity	Price	Extension
Section B: Proposal Page			
10911.0 - MOBILIZATION - EACH	20.00	\$1.00	\$20.00
30506.0 - RESET BRICK PAVERS - SIDEWALK REPLACEMENT PROGRAM - S.F.	40.00	\$1.00	\$40.00
30601.0 - HORIZONTAL SAWCUT CONCRETE SIDEWALKS, DRIVEWAYS, TRAFFIC ISLANDS & STEPS - INCH- FEET	13319.00	\$13.25	\$176,476.75
3 Items	Totals		\$176,536.75

SECTION G: BID BOND

LET ALL KNOW BY THESE DOCUMENTS PRESENTED, THAT Principal and Surety, as identified below, are held and firmly bound unto the City of Madison, (hereinafter referred to as the "Obligee"), in the sum of five per cent (5%) of the amount of the total bid or bids of the Principal herein accepted by the Obligee, for the payment of which the Principal and the Surety bind themselves, their heirs, executors, administrators, successors and assigns, jointly and severally, firmly by these presents.

The conditions of this obligation are such that, whereas the Principal has submitted, to the City of Madison a certain bid, including the related alternate, and substitute bids attached hereto and hereby made a part hereof, to enter into a contract in writing for the construction of:

ANNUAL HORIZONTAL SAWCUTTING CONCRETE SIDEWALK AND INCIDENTAL WORK (DISTRICTS 2 AND 6) CONTRACT NO. 8827

1. If said bid is rejected by the Obligee, then this obligation shall be void.
2. If said bid is accepted by the Obligee and the Principal shall execute and deliver a contract in the form specified by the Obligee (properly completed in accordance with said bid) and shall furnish a bond for his/her faithful performance of said contract, and for the payment of all persons performing labor or furnishing materials in connection therewith, and shall in all other respects perform the agreement created by the acceptance of said bid, then this obligation shall be void.

If said bid is accepted by the Obligee and the Principal shall fail to execute and deliver the contract and the performance and payment bond noted in 2. above executed by this Surety, or other Surety approved by the City of Madison, all within the time specified or any extension thereof, the Principal and Surety agree jointly and severally to forfeit to the Obligee as liquidated damages the sum mentioned above, it being understood that the liability of the Surety for any and all claims hereunder shall in no event exceed the sum of this obligation as stated, and it is further understood that the Principal and Surety reserve the right to recover from the Obligee that portion of the forfeited sum which exceed the actual liquidated damages incurred by the Obligee.

The Surety, for value received, hereby stipulates and agrees that the obligations of said Surety and its bond shall be in no way impaired or affected by an extension of the time within which the Obligee may accept such bid, and said Surety does hereby waive notice of any such extension.

IN WITNESS WHEREOF, the Principal and the Surety have hereunto set their hands and seals, and such of them as are corporations have caused their corporate seals to be hereto affixed and these presents to be signed by their proper officers, on the day and year set forth below.

Seal PRINCIPAL

Madison Commercial Landscapes, Inc.

Name of Principal



By

4/13/2026

Date


President Nate Amble

Name and Title

Seal SURETY

Granite Re, Inc.

Name of Surety



By

4/13/2026

Date

Samuel Duchow, Attorney-in-fact

Name and Title

This certifies that I have been duly licensed as an agent for the above company in Wisconsin under National Provider No. 20082843 for the year 2026, and appointed as attorney in fact with authority to execute this bid bond and the payment and performance bond referred to above, which power of attorney has not been revoked.

4/13/2026

Date



Agent Signature

2920 Enloe St.

Address

Hudson, WI 54016

City, State and Zip Code

(715)377-8230

Telephone Number

NOTE TO SURETY & PRINCIPAL

The bid submitted which this bond guarantees shall be rejected if the following instrument is not attached to this bond:

Power of Attorney showing that the agent of Surety is currently authorized to execute bonds on behalf of the Surety, and in the amounts referenced above.

SECTION H: AGREEMENT

THIS AGREEMENT made this 4th day of June in the year Two Thousand and Twenty Six between **Madison Commercial Landscapes Inc.** hereinafter called the Contractor, and the City of Madison, a Wisconsin municipal corporation, hereinafter called the City.

WHEREAS, the Common Council of the City of Madison ("Council") under the provisions of a resolution adopted on **May 19, 2026** and by virtue of authority vested in the Council, has awarded to the Contractor the work of performing certain public construction.

NOW, THEREFORE, the Contractor and the City, for the consideration hereinafter named, agree as follows:

1. **Scope of Work.** The Contractor shall, perform the construction, execution and completion of the following listed complete work or improvement in full compliance with the Plans, Specifications, Standard Specifications, Supplemental Specifications, Special Provisions and Agreement; perform all items of work covered or stipulated in the Proposal; perform all altered or extra work; and shall furnish, unless otherwise provided in the contract, all materials, implements, machinery, equipment, tools, supplies, transportation, and labor necessary to the prosecution and completion of the work or improvements:

**Annual Horizontal Sawcutting Concrete Sidewalk and Incidental Work
(Districts 2, District 6)
CONTRACT NO. 8827**

2. **Completion Date/Contract Time.** Construction work must begin within seven (7) calendar days after the date appearing on mailed written notice to do so shall have been sent to the Contractor and shall be carried at a rate so as to secure full completion SEE SPECIAL PROVISIONS, the rate of progress and the time of completion being essential conditions of this Agreement.
3. **Contract Price.** The City shall pay to the Contractor at the times, in the manner and on the conditions set forth in said specifications, the sum of **ONE HUNDRED SEVENTY SIX THOUSAND FIVE HUNDRED THIRTY SIX AND 75/100 (\$176,536.75)** Dollars being the amount bid by such Contractor and which was awarded as provided by law.
4. **A. Non-Discrimination.** During the term of this Agreement, the Contractor agrees not to discriminate against any employee or applicant because of race, religion, marital status, age, color, sex, disability, national origin or ancestry, income level or source of income, arrest record or conviction record, less than honorable discharge, physical appearance, sexual orientation, gender identity, political beliefs, or student status. The Contractor further agrees not to discriminate against any subcontractor or person who offers to subcontract on this contract because of race, religion, color, age, disability, sex, sexual orientation, gender identity or national origin.

B. Affirmative Action. The Contractor agrees that within thirty (30) days after the effective date of this agreement, the Contractor will provide to the City Affirmative Action Division certain workforce utilization statistics, using a form to be furnished by the City.

If the contract is still in effect, or if the City enters into a new agreement with the Contractor, within one year after the date on which the form was required to be provided, the Contractor will provide updated workforce information using a second form, also to be furnished by the City. The second form

will be submitted to the City Affirmative Action Division no later than one year after the date on which the first form was required to be provided.

The Contractor further agrees that, for at least twelve (12) months after the effective date of this contract, it will notify the City Affirmative Action Division of each of its job openings at facilities in Dane County for which applicants not already employees of the Contractor are to be considered. The notice will include a job description, classification, qualifications and application procedures and deadlines, shall be provided to the City by the opening date of advertisement and with sufficient time for the City to notify candidates and make a timely referral. The Contractor agrees to interview and consider candidates referred by the Affirmative Action Division, or an organization designated by the Division, if the candidate meets the minimum qualification standards established by the Contractor, and if the referral is timely. A referral is timely if it is received by the Contractor on or before the date started in the notice.

Articles of Agreement

Article I

The Contractor shall take affirmative action in accordance with the provisions of this contract to ensure that applicants are employed, and that employees are treated during employment without regard to race, religion, color, age, marital status, disability, sex, sexual orientation, gender identity or national origin and that the employer shall provide harassment free work environment for the realization of the potential of each employee. Such action shall include, but not be limited to, the following: employment, upgrading, demotion or transfer, recruitment or recruitment advertising, layoff or termination, rates of pay or other forms of compensation and selection for training including apprenticeship insofar as it is within the control of the Contractor. The Contractor agrees to post in conspicuous places available to employees and applicants notices to be provided by the City setting out the provisions of the nondiscrimination clauses in this contract.

Article II

The Contractor shall in all solicitations or advertisements for employees placed by or on behalf of the Contractors state that all qualified or qualifiable applicants will be employed without regard to race, religion, color, age, marital status, disability, sex, sexual orientation, gender identity or national origin.

Article III

The Contractor shall send to each labor union or representative of workers with which it has a collective bargaining agreement or other contract or understanding a notice to be provided by the City advising the labor union or worker's representative of the Contractor's equal employment opportunity and affirmation action commitments. Such notices shall be posted in conspicuous places available to employees and applicants for employment.

Article V

The Contractor agrees that it will comply with all provisions of the Affirmative Action Ordinance of the City of Madison, including the contract compliance requirements. The Contractor agrees to submit the model affirmative action plan for public works contractors in a form approved by the Affirmative Action Division Manager.

Article VI

The Contractor will maintain records as required by Section 39.02(9)(f) of the Madison General Ordinances and will provide the City Affirmative Action Division with access to such records and to persons who have relevant and necessary information, as provided in Section 39.02(9)(f). The City agrees to keep all such records confidential, except to the extent that public inspection is required by law.

Article VII

In the event of the Contractor's or subcontractor's failure to comply with the Equal Employment Opportunity and Affirmative Action Provisions of this contract or Section 39.03 or 39.02 of the Madison General Ordinances, it is agreed that the City at its option may do any or all of the following:

1. Cancel, terminate or suspend this Contract in whole or in part.
2. Declare the Contractor ineligible for further City contracts until the Affirmative Action requirements are met.
3. Recover on behalf of the City from the prime Contractor 0.5 percent of the contract award price for each week that such party fails or refuses to comply, in the nature of liquidated damages, but not to exceed a total of five percent (5%) of the contract price, or ten thousand dollars (\$10,000), whichever is less. Under public works contracts, if a subcontractor is in noncompliance, the City may recover liquidated damages from the prime Contractor in the manner described above. The preceding sentence shall not be construed to prohibit a prime Contractor from recovering the amount of such damage from the non-complying subcontractor.

Article VIII

The Contractor shall include the above provisions of this contract in every subcontract so that such provisions will be binding upon each subcontractor. The Contractor shall take such action with respect to any subcontractor as necessary to enforce such provisions, including sanctions provided for noncompliance.

Article IX

The Contractor shall allow the maximum feasible opportunity to small business enterprises to compete for any subcontracts entered into pursuant to this contract. (In federally funded contracts the terms "DBE, MBE, and WBE" shall be substituted for the term "small business" in this Article.)

5. **Substance Abuse Prevention Program Required.** Prior to commencing work on the Contract, the Contractor, and any Subcontractor, shall have in place a written program for the prevention of substance abuse among its employees as required under Wis. Stat. Sec. 103.503
6. **Contractor Hiring Practices.**
Ban the Box - Arrest and Criminal Background Checks. (Sec. 39.08, MGO)

This provision applies to all prime contractors on contracts entered into on or after January 1, 2016, and all subcontractors who are required to meet prequalification requirements under MGO 33.07(7)(l), MGO as of the first time they seek or renew pre-qualification status on or after January 1, 2016. The City will monitor compliance of subcontractors through the pre-qualification process.

- a. **Definitions.** For purposes of this section, “Arrest and Conviction Record” includes, but is not limited to, information indicating that a person has been questioned, apprehended, taken into custody or detention, held for investigation, arrested, charged with, indicted or tried for any felony, misdemeanor or other offense pursuant to any law enforcement or military authority.

“Conviction record” includes, but is not limited to, information indicating that a person has been convicted of a felony, misdemeanor or other offense, placed on probation, fined, imprisoned or paroled pursuant to any law enforcement or military authority.

“Background Check” means the process of checking an applicant’s arrest and conviction record, through any means.

- b. **Requirements.** For the duration of this Contract, the Contractor shall:

1. Remove from all job application forms any questions, check boxes, or other inquiries regarding an applicant’s arrest and conviction record, as defined herein.
2. Refrain from asking an applicant in any manner about their arrest or conviction record until after conditional offer of employment is made to the applicant in question.
3. Refrain from conducting a formal or informal background check or making any other inquiry using any privately or publicly available means of obtaining the arrest or conviction record of an applicant until after a conditional offer of employment is made to the applicant in question.
4. Make information about this ordinance available to applicants and existing employees, and post notices in prominent locations at the workplace with information about the ordinance and complaint procedure using language provided by the City.
5. Comply with all other provisions of Sec. 39.08, MGO.

- c. **Exemptions:** This section shall not apply when:

1. Hiring for a position where certain convictions or violations are a bar to employment in that position under applicable law, or
2. Hiring a position for which information about criminal or arrest record, or a background check is required by law to be performed at a time or in a manner that would otherwise be prohibited by this ordinance, including a licensed trade or profession where the licensing authority explicitly authorizes or requires the inquiry in question.

To be exempt, Contractor has the burden of demonstrating that there is an applicable law or regulation that requires the hiring practice in question, if so, the contractor is exempt from all of the requirements of this ordinance for the position(s) in question.

7. **Choice of Law and Forum Selection.** This Contract shall be governed by and construed, interpreted and enforced in accordance with the laws of the State of Wisconsin. The parties agree, for any claim or suit or other dispute relating to this Contract that cannot be mutually resolved, the

venue shall be a court of competent jurisdiction within the State of Wisconsin and the parties agree to submit themselves to the jurisdiction of said court, to the exclusion of any other judicial district that may have jurisdiction over such a dispute according to any law.

8. **Counterparts, Electronic Signature, and Delivery.** This Contract may be signed in counterparts, each of which shall be taken together as a whole to comprise a single document. Signatures on this Contract may be exchanged between the parties by facsimile, electronic scanned copy (.pdf) or similar technology and shall be as valid as original; and this Contract may be converted into electronic format and signed or given effect with one or more electronic signature(s) if the electronic signature(s) meets all requirements of Wisc. Stat. ch 137 or other applicable Wisconsin or Federal law. Executed copies or counterparts of this Contract may be delivered by facsimile or email and upon receipt will be deemed original and binding upon the parties hereto, whether or not a hard copy is also delivered. Copies of this Contract, fully executed, shall be as valid as an original.


CITY OF MADISON



Satya Rhodes-Conway, Mayor

06/04/2026

Date



Lydia A. McComas, City Clerk

06/02/2026

Date

Provisions have been made to pay the liability that will accrue under this contract.




David P Schmiedicke, Finance Director

06/02/2026

Date

Approved as to form:



for Michael Haas, City Attorney

06/03/2026

Date

Execution of this Agreement by City was authorized by Resolution Enactment No. RES-26-00267, ID No. 92865, adopted by the Common Council of the City of Madison on May 19, 2026.

SECTION I: PAYMENT AND PERFORMANCE BOND

LET ALL KNOW BY THESE DOCUMENTS PRESENTED, that we **Madison Commercial Landscapes Inc.** as principal, and Granite Re, Inc. Company of Minnesota as surety, are held and firmly bound unto the City of Madison, Wisconsin, in the sum of **ONE HUNDRED SEVENTY SIX THOUSAND FIVE HUNDRED THIRTY SIX AND 75/100 (\$176,536.75)** Dollars, lawful money of the United States, for the payment of which sum to the City of Madison, we hereby bind ourselves and our respective executors and administrators firmly by these presents.


The condition of this Bond is such that if the above bounden shall on his/her part fully and faithfully perform all of the terms of the Contract entered into between him/herself and the City of Madison for the construction of:

**Annual Horizontal Sawcutting Concrete Sidewalk and Incidental Work
(Districts 2, District 6)
CONTRACT NO. 8827**

in Madison, Wisconsin, and shall pay all claims for labor performed and material furnished in the prosecution of said work, and save the City harmless from all claims for damages because of negligence in the prosecution of said work, and shall save harmless the said City from all claims for compensation (under Chapter 102, Wisconsin Statutes) of employees and employees of subcontractor, then this Bond is to be void, otherwise of full force, virtue and effort.

Signed and sealed this 20th day of May, 2026

Countersigned: Madison Commercial Landscapes Inc.
Company Name (Principal)



Witness


President Seal

Secretary


Granite Re, Inc.
Surety Seal

Salary Employee Commission

By 
Attorney-in-Fact Samuel Duchow

This certifies that I have been duly licensed as an agent for the above company in Wisconsin under National Producer Number 20082843 for the year 2026, and appointed as attorney-in-fact with authority to execute this payment and performance bond which power of attorney has not been revoked.


May 20th, 2026
Date


Agent Signature Samuel Duchow

The foregoing Bond has been approved as to form:

06/03/2026

Date



for City Attorney

